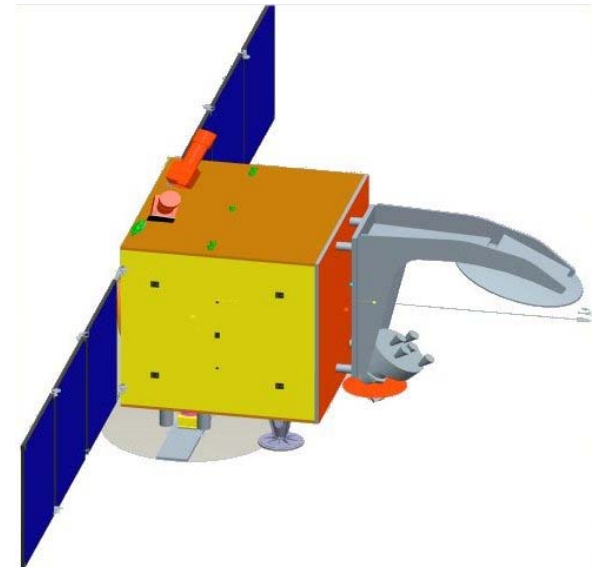
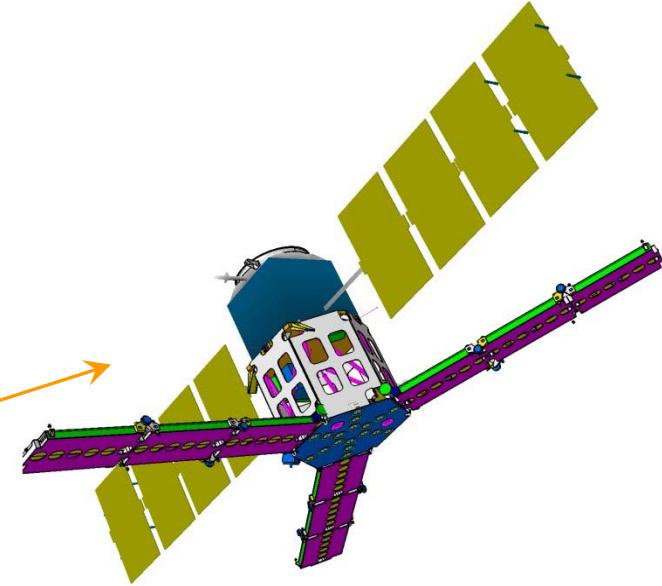


- **Contribute to operational outcome of altimetry :**
TOPEX/POSEIDON => JASON1 => JASON2/OSTM => JASON3
ERS 1 & 2 => ENVISAT => SENTINEL3
+ CORIOLIS, MERCATOR/COO...
- **Continue research activities for future altimetry missions/instruments (AltiKa, WSOA, Water/SWOT,...)**
- **Contribute to space measurements of other ocean physical parameters :**
 - salinity : SMOS, CNES contribution to ESA project
 - directional wave spectrum (SWIM/CFOSAT) →
 - ocean colour (SSO or GEO)
- **Prepare ocean applications of ORFEO (Cosmo SkyMed/ Pleiades) : mainly coastal applications**



Complementing mission mesoscale, ice

experiment

ERS-1 (ESA)
Altimeter algorithm

ERS-2 (ESA)

ENVISAT (ESA)
DORIS
Altimeter Processing
Archive & distrib.

HY-2 (CNSA)
DORIS

ALTIKA/SARAL
(CNES/ISRO)
Altimeter, radiometer,
DORIS, Lra
Process, archive & distrib.

Sentinel-3A (ESA)
DORIS

operational

Reference mission Ocean Large scale

TOPEX/POSEIDON
(CNES/NASA)
Launcher
DORIS & POSEIDON
Mission Center

Jason-1 (CNES/NASA)
Satellite bus
DORIS & POSEIDON
Control & Mission Center

Jason-2 / OSTM
(CNES/NASA/EUMETSAT/NOAA)
Satellite bus
DORIS & POSEIDON
Control & Mission Center

Earth reference system

SPOT2 (CNES)
DORIS

SPOT3 (CNES)
DORIS

SPOT4 (CNES)
DORIS

SPOT5 (CNES)
DORIS

~~**CRYOSAT (ESA)**
DORIS~~

PLEIADES (CNES)
DORIS

CRYOSAT2 (ESA)
DORIS

1990

2000

2005

2010

SALP : Altimetry and precise positioning service

MERCATOR : assimilation, forecast
CNES / SHOM / METEOFRANCE / IFREMER / CNRS / IRD

■ TOPEX/POSEIDON :

- ◆ Stopped after more than 13 years of ocean observations

■ Jason1: in extended mission, fully operational

■ ENVISAT

- ◆ excellent synergy with Jason1 (T/P and ERS complementarity further improved)

■ DORIS

- ◆ 6 DORIS receivers simultaneously in flight : earth reference system strengthened

■ MERCATOR

- ◆ inter Agency structure for the implementation of an oceanographic forecasting center in Europe in the mid term (GMES Marine Core Service); leader of MyOcean (EC-FP7 program)

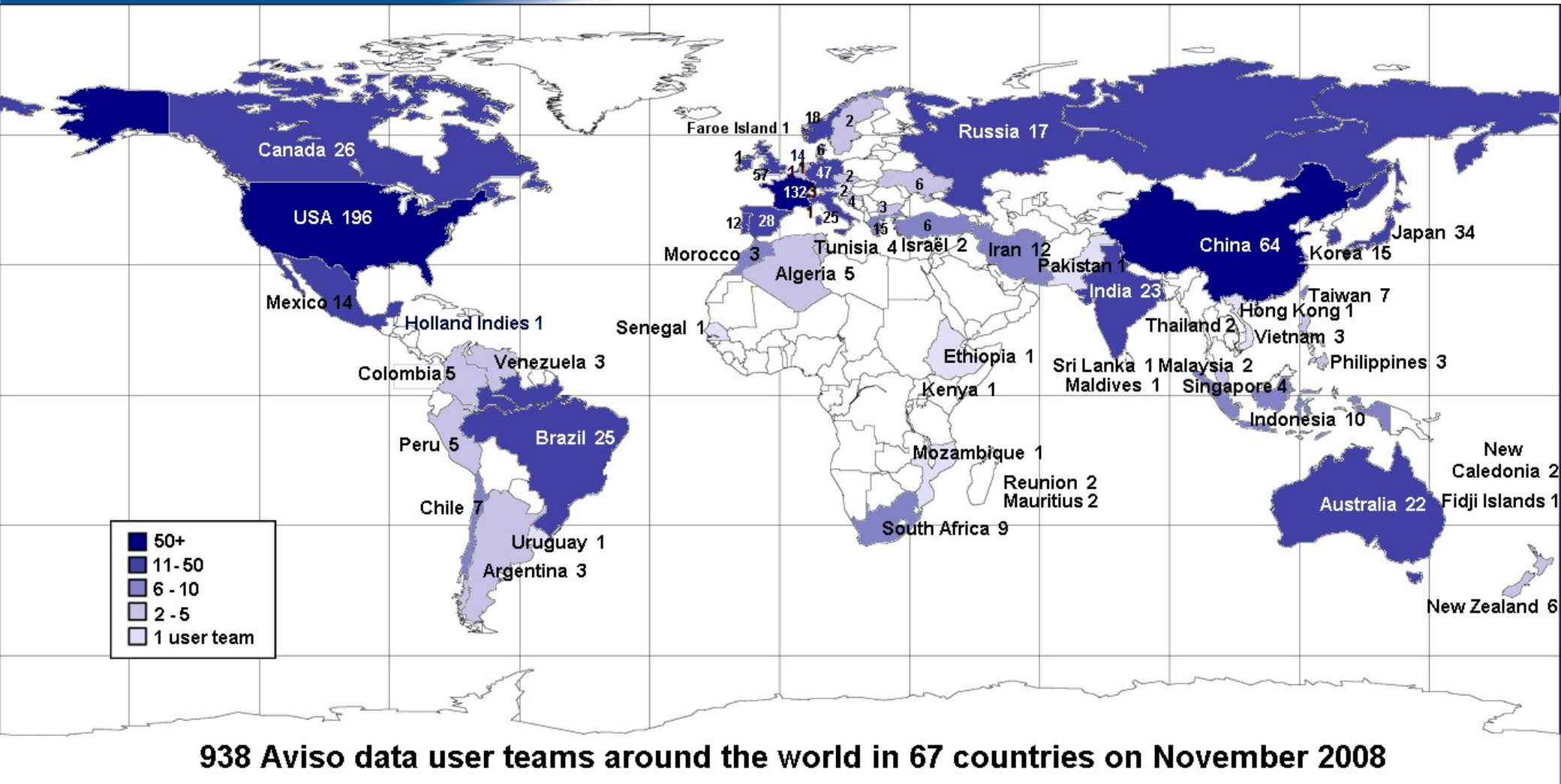
■ AltiKa/SARAL : in development phase. Launch possible from mid-2010.

■ SALP/SSALTO/AVISO : multi-mission ground segment

■ Sentinel3A : agreement with ESA to embark DORIS


■ HY-2A : agreement with CNSA to embark DORIS

■ Next Step : possible contribution to SWOT (TBD)



938 Aviso data user teams around the world in 67 countries on November 2008

- Qualified in orbit
- Operational mission underway
- Products distributed routinely
- CNES operations funded through SALP
- Required lifetime : 3 years (achieved in december, 2004)
- Extended mission: 5 years (achieved in december, 2006)
- Extension agreement for 5 more years of operation signed between CNES & NASA on december, 2006



■ Cooperative Framework between NOAA/NASA/EUMETSAT/CNES

- ◆ Core mission : continuation of Jason1
- ◆ Technological passengers to enhance DORIS performance (CARMEN2/LPT, T2L2)

■ Launched on june 20, 2008

■ Close tandem mission with Jason-1

■ Cal/Val in progress



CENTRE NATIONAL D'ÉTUDES SPATIALES





■ Program approved on december, 2005

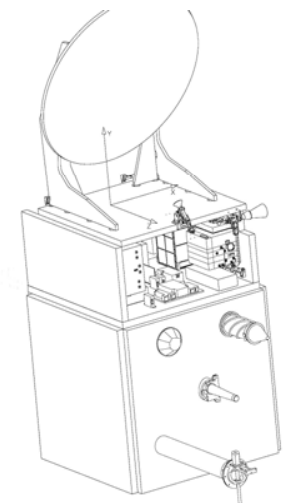
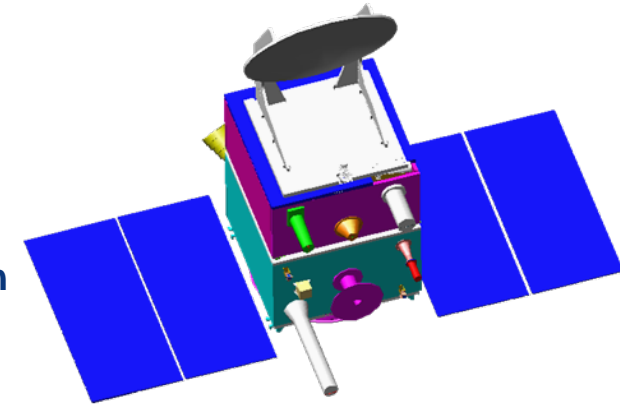
- ◆ Altimetric Gap filler between ENVISAT & SENTINEL3
- ◆ Research oriented mission :
 - new, higher frequency, greater performance
 - potential new applications on ice, land, coastal areas
- ◆ ...but with a consolidated architecture : conventional altimeter

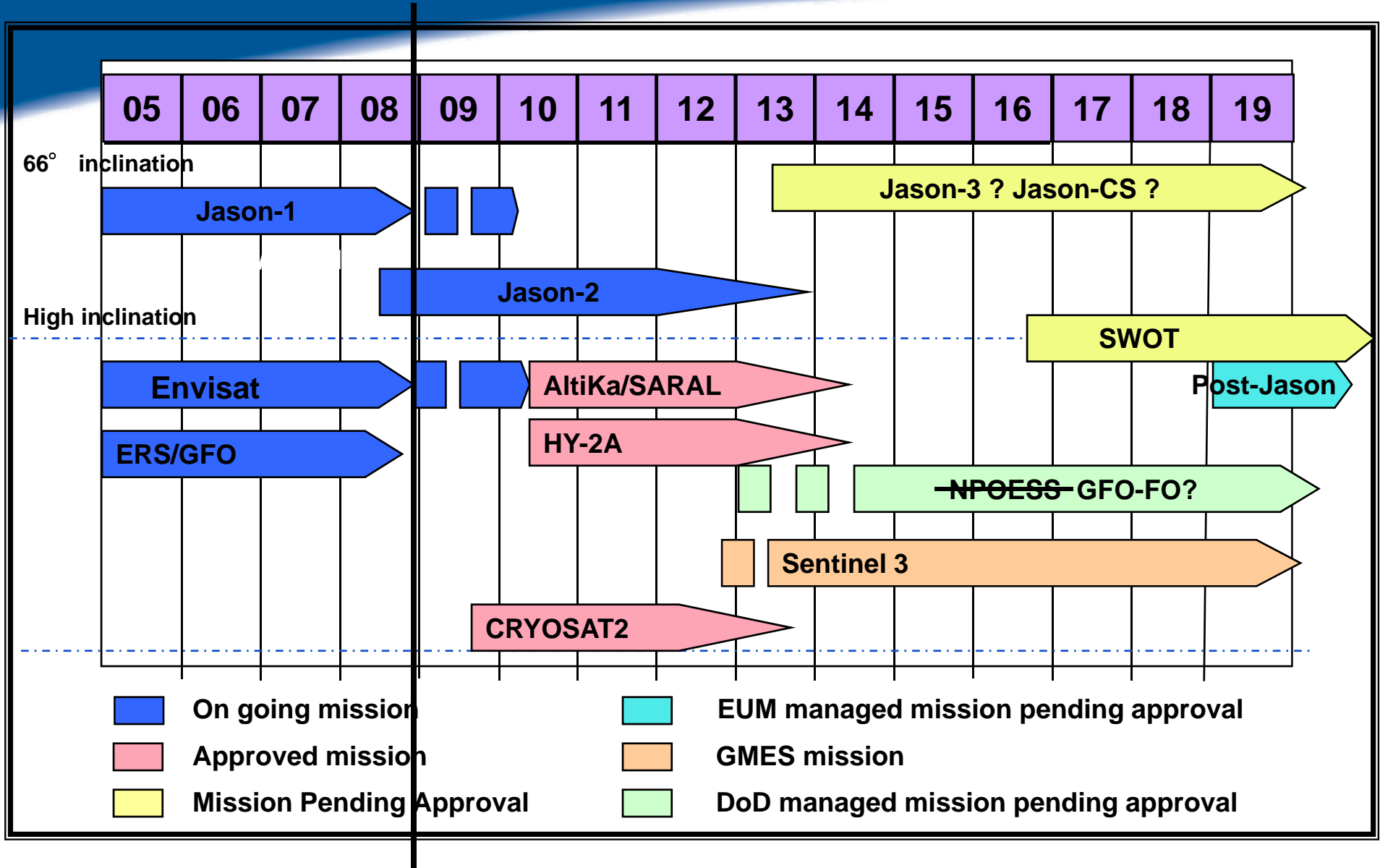
■ Cooperative framework : CNES/ISRO

- ◆ Confirmation of CNES&ISRO cooperation on this new baseline obtained on December 2006 : SARAL mission (Satellite with ARGOS & ALtika)
- ◆ CNES/ISRO MOUs signed in february, 2007
- ◆ Tentative launch date : mid- to end-2010

■ Data policy : ~ the same as JASON missions (through CNES/ISRO RAs)

- ◆ Next India/France scientific workshop on 3-5 december in Ahmedabad
- ◆ International Research Announcement planned in 2009





- Mission combining research needs associated to hydrology and oceanography :
 - mapping of water level for rivers, lakes, and oceans (including coasts)

- Principle : Wide-swath interferometric, Ka-band altimeter


- Recommended by the US Decadal Survey

- Submitted in the frame of the Cnes Scientific Prospective Seminar (march, 2009)

- Cooperation scheme : TBD (NASA/CNES/...)

- Phase 0 in 2007, pre-phase A & phase A in 2008/2009

- Launch possible in ~2016





To Yves Ménard