



## Along-track Level-2+ (L2P) SLA Sentinel-3 Product Handbook



---

Nomenclature: SALP-MU-P-EA-23014-CLS

Issue: 2 rev 2

Date: February 2021

---

## Sentinel-3 L2P SLA Product Handbook

Issue :2.2 - Date 15/02/2021 - Nomenclature: SALP-MU-P-EA-23014-CLS

i.2

Chronology Issues:			
Issue:	Date:	Validated by	Reason for change:
1.0	2016/05/20		Creation of the document
1.1	2016/09/10		EUMETSAT inputs taken into account
1.2	2016/12/08		EUMETSAT inputs taken into account
1.3	2017/01/16		Start period of L2P STC products added
1.4	2017/05/19		Taking into account RID remarks from SRR1
1.5	2017/06/27	F. Montagner (EUMETSAT)	Taking into account RID remarks from SRR2/ORR
1.6	2017/10/30		Taking into account the Spring Reprocessing
1.7	2018/11/12		Taking into account S3B mission
1.8	2019/01/11		Taking into account RID remarks from S3B SRR
1.9	2019/02/18		Taking into account L2P S3A NTC reprocessing based on L2 NTC from Spring Reprocessing 2018
1.10	04/06/2020		Taking into account evolutions for L2P NRT/STC sea level anomaly product content (new standards)
1.11	03/07/2020		Taking into account remarks from C.Nogueira Loddo (EUMETSAT)
1.12	16/10/2020		Taking into account evolutions for L2P NTC sea level product content (2021 standards from L2P reprocessing v3.0)
2.0	19/10/2020		Taking into account L2P 20 Hz data
2.1	19/11/2020		Taking into account remarks from EUMETSAT at SICP
2.2	15/02/2021		Precisions concerning standards for L2P 20 Hz production

## List of Acronyms:

ATBD	Algorithm Theoretical Baseline Document
ATP	Along Track Product
Aviso+	Archiving, Validation and Interpretation of Satellite Oceanographic data
CLS	Collecte, Localisation, Satellites
CMA	Centre Multimissions Altimetriques
Cnes	Centre National d'Etudes Spatiales
ECMWF	European Centre for Medium-range Weather Forecasting
EUMETSAT	European Organisation for the Exploitation of Meteorological Satellites
GDR	Geophysical Data Record(s)
GOT	Global Ocean Tides
IB	Inverse Barometer
IGDR	Interim Geophysical Data Record(s)
LRM	Low Resolution Mode
LWE	Large Wavelength Error
L2P	Level-2+ product: global 1 Hz along-track data (sea level anomaly, its components and validity flag) over marine surfaces based on Level-2 products
MSS	Mean Sea Surface
MWR	Microwave Radiometer
Nasa	National Aeronautics and Space Administration
NRT	Near Real Time
NTC	Non Time Critical
OER	Orbit Error Reduction
OSDR	Operational Sensor Data Records
POE	Precise Orbit Ephemeris
RD	Reference Document
SAR	Synthetic Aperture Radar
Ssalto	Segment Sol multimissions d'ALTimétrie, d'Orbitographie et de localisation précise.
SLA	Sea Level Anomaly
SSB	Sea State Bias
SSH	Sea Surface Height
STC	Short Time Critical
TAI	IAT - International Atomic Time
T/P	Topex/Poseidon
UTC	Universal Time Coordinated

## List of tables and figures

### List of tables:

<b>Table 1.</b> Sentinel-3A and Sentinel-3B timeliness Input data overview.	<b>6</b>
<b>Table 2.</b> Editing thresholds for each parameter for NTC, NRT and STC timeliness during L2P 1 Hz processing	<b>8</b>
<b>Table 3.</b> Editing thresholds for each parameter for L2P 20 Hz processing	<b>9</b>
<b>Table 4.</b> Number of Sentinel-3A and Sentinel-3B files delivered for each timeliness	<b>10</b>
<b>Table 5.</b> Temporal availability of 1 Hz LP2 Sentinel-3A and Sentinel-3B products.	<b>12</b>
<b>Table 6.</b> Temporal availability of 20 L2P Sentinel-3 products	<b>12</b>
<b>Table 7.</b> Overview of data handling variables in L2P NetCDF file.	<b>16</b>
<b>Table 8.</b> Mapping between variables in L2 and L2P files	<b>17</b>
<b>Table 9.</b> Information about the L2P product versions (NRT/STC/NTC)	<b>21</b>
<b>Table 10.</b> Sentinel-3A and Sentinel-3B Reference corrections (equivalent CMEMS 2018 standards) overview (in pink same standards as L2 products, in green standards updated in L2P products)	<b>22</b>
<b>Table 11.</b> Sentinel-3A and Sentinel-3B Reference corrections overview (in pink same standards as L2 products, in green standards updated in L2P products)	<b>2</b>

### List of figures:

<b>Figure 1.</b> Altimetry principle	<b>3</b>
<b>Figure 2.</b> Processing steps of the system	<b>5</b>
<b>Figure 3</b> Overview of the L2 processing baseline versions used in the L2P processing	<b>20</b>

**Applicable documents / reference documents**

**RD 1:** Sentinel-3 Marine Altimetry L2P/L3 Service: Product Format Specification.  
Reference: SALP-BC-S3\_COP-OP-16778-CN v2.0

**Bibliography**

Carrère, L, F. Lyard, M. Cancet, A. Guillot, N. Picot, 2015: FES2014: a new tidal model on the global ocean with enhanced accuracy in shallow seas and in the Arctic region, OSTST2015: [http://meetings.aviso.altimetry.fr/fileadmin/user\\_upload/tx\\_auyclsseminar/files/29Red1100-2\\_ppt\\_OSTST2014\\_FES2014\\_LC.pdf](http://meetings.aviso.altimetry.fr/fileadmin/user_upload/tx_auyclsseminar/files/29Red1100-2_ppt_OSTST2014_FES2014_LC.pdf)

Carrère, L., F. Lyard, D. Allain, M. Cancet, N. Picot, A. Guillot, Y. Faugère, S. Dupuy, R. Baghi, 2016: Final version of the FES2014 global ocean tidal model, which includes a new loading tide solution. OSTST 2016

Carrère, L. and F. Lyard, 2003: Modeling the barotropic response of the global ocean to atmospheric wind and pressure forcing - comparison with observations, *Geophys. Res. Lett.*, **30(6)**, 1275.

Cartwright, D. E., R. J. Tayler, 1971, "New computations of the tide-generating potential," *Geophys. J. R. Astr. Soc.*, **23**, 45-74.

Cartwright, D. E., A. C. Edden, 1973, "Corrected tables of tidal harmonics," *Geophys. J. R. Astr. Soc.*, **33**, 253-264.

Desai, S., Wahr, J. & Beckley, B. Revisiting the pole tide for and from satellite altimetry. *J Geod* 89, 1233-1243 (2015). <https://doi.org/10.1007/s00190-015-0848-7>

Dorandeu, J., M. Ablain, Y. Faugère, B. Soussi, and P. Vincent, 2004 : Jason-1 global statistical evaluation and performance assessment. Calibration and cross-calibration results. *Marine Geodesy*, **27**, 345-372.

Gaspar, P., S. Labroue and F. Ogor. Improving nonparametric estimates of the sea state bias in radar altimeter measurements of sea level, *J. Atmos. Oceanic Technology*, **19**, 1690-1707, October 2002.

Gaspar, P., F. Ogor and C. Escoubes, Nouvelles calibration et analyse du biais d'état de mer des altimètres TOPEX et POSEIDON. *Technical note 96/018 of CNES Contract 95/1523*, 1996.

Gaspar, P., and F. Ogor, Estimation and analysis of the Sea State Bias of the new ERS-1 and ERS-2 altimetric data (OPR version 6). Report of task 2 of IFREMER Contract n° 96/2.246 002/C, 1996.

Guibbaud, M., A. Ollivier and M. Ablain, A new approach for dual-frequency ionospheric correction filtering, ENVISAT Altimetry Quality Working Group (QWG), 2015 available in the Section 8.5 of the 2012 Envisat annual activity report:

[http://www.aviso.altimetry.fr/fileadmin/documents/calval/validation\\_report/EN/annual\\_report\\_en\\_2012.pdf](http://www.aviso.altimetry.fr/fileadmin/documents/calval/validation_report/EN/annual_report_en_2012.pdf)

Hernandez, F., M.-H. Calvez, J. Dorandeu, Y. Faugère, F. Mertz, and P. Schaeffer., 2000 : Surface Moyenne Océanique : Support scientifique à la mission altimétrique Jason-1, et à une mission micro-satellite altimétrique. *Contrat SSALTO 2945 - Lot 2 - A.1. Rapport d'avancement. CLS/DOS/NT/00.313*, 40 pp. CLS Ramonville St Agne.

Iijima, B.A., I.L. Harris, C.M. Ho, U.J. Lindqwiste, A.J. Mannucci, X. Pi, M.J. Reyes, L.C. Sparks, B.D. Wilson, 1999: Automated daily process for global ionospheric total electron content maps and satellite ocean altimeter ionospheric calibration based on Global Positioning System data, *J. Atmos. Solar-Terrestrial Physics*, **61**, 16, 1205-1218

- 
- Labroue, S., P. Gaspar, J. Dorandeu, O.Z. Zanifé, F. Mertz, P. Vincent, and D. Choquet, 2004 : Non parametric estimates of the sea state bias for Jason-1 radar altimeter. *Marine Geodesy* **27**, 453-481.
- Labroue, S., 2007: RA2 ocean and MWR measurement long term monitoring, 2007 report for WP3, Task 2 - SSB estimation for RA2 altimeter. Contract 17293/03/I-OL. CLS-DOS-NT-07-198, 53pp. CLS Ramonville St. Agne
- Le Traon, P.-Y., F. Nadal, et N. Ducet, 1998b : An improved mapping method of multisatellite Altimeter data. *J. Atm. Oc. Tech.*, **15**, 522-534.
- Le Traon, P.-Y., et F. Ogor, 1998a : ERS-1/2 orbit improvement using TOPEX/POSEIDON : the 2 cm challenge. *J. Geophys. Res.*, **103**, 8045-8057.
- Lievin, M., C. Kocha, B. Courcol, S. Philipps, I. Denis, T. Guinle, C. Nogueira Loddo, G. Dibarboure, N. Picot, F. Bignalet Cazalet, 2020: REPROCESSING of SEA LEVEL L2P products for 28 years of altimetry missions. OSTST 2020 virtual meeting.
- Martini A. and P. Féménias, 2000, "The ERS SPTR2000 Altimetric Range Correction: Results and validation", ERE-TN-ADQ-GSO-6001.
- Mertz F., F. Mercier, S. Labroue, N. Tran, J. Dorandeu, 2005: ERS-2 OPR data quality assessment ; Long-term monitoring - particular investigation. CLS.DOS.NT-06.001  
[http://www.aviso.altimetry.fr/fileadmin/documents/calval/validation\\_report/E2/annual\\_report\\_e2\\_2005.pdf](http://www.aviso.altimetry.fr/fileadmin/documents/calval/validation_report/E2/annual_report_e2_2005.pdf)
- J. C. Ries and S. Desai: Conventional model update for rotational deformation. In Fall AGU Meeting, New Orleans, LA, 2017
- Ruf, C., S. Brown, S. Keihmand A. Kitiyakara, 2002a. JASON Microwave radiometer: On Orbit Calibration, Validation and Performance, Paper presented at Jason-1 and TOPEX/Poseidon Science Working Team Meeting, New Orleans (USA), 21-23 October.
- Scharroo, R., J. Lillibridge, and W.H.F. Smith, 2004: Cross-calibration and long-term monitoring of the Microwave Radiometers of ERS, Topex, GFO, Jason-1 and Envisat. *Marine Geodesy*, **97**.
- Scharroo, R. and P. Visser, 1998: Precise orbit determination and gravity field improvement for the ERS satellites. *J Geophys. Res.*, **103**, 8113-8127.
- Tran, N., S. Labroue, S. Philipps, E. Bronner, and N. Picot, 2010 : Overview and Update of the Sea State Bias Corrections for the Jason-2, Jason-1 and TOPEX Missions. *Marine Geodesy*, *accepted*.
- Vincent, P., Desai S.D., Dorandeu J., Ablain M., Soussi B., Callahan P.S. and B.J. Haines, 2003: Jason-1 Geophysical Performance Evaluation. *Marine Geodesy*, **26**, 167-186.
- Wahr, J. W., 1985, "Deformation of the Earth induced by polar motion," *J. of Geophys. Res. (Solid Earth)*, **90**, 9363-9368.
- Wunsch, C. 1972. Bermuda sea level in relation to tides, weather and baroclinic fluctuations. *Rev. Geophys. Phys.*, **10**,1-49.
- Zaron, E.D., 2019: Baroclinic Tidal Sea Level from Exact-Repeat Mission Altimetry. *J. Phys. Oceanogr.*, **49**, 193-210, <https://doi.org/10.1175/JPO-D-18-0127.1>

**Contents**

<b>1. Introduction.....</b>	<b>1</b>
<b>2. Overview .....</b>	<b>2</b>
<b>2.1. Altimetry principle .....</b>	<b>2</b>
2.1.1. Orbits, Passes and Repeat cycle.....	3
<b>2.2. Sentinel-3 operating mode.....</b>	<b>3</b>
<b>3. Data Processing .....</b>	<b>5</b>
<b>3.1. Overview .....</b>	<b>5</b>
<b>3.2. Input Data .....</b>	<b>6</b>
3.2.1. Level-2 altimeter data .....	6
3.2.1.1. Dynamic and static auxiliary data .....	6
<b>3.3. Applying altimetric corrections .....</b>	<b>6</b>
<b>3.4. Selecting valid data.....</b>	<b>7</b>
<b>3.5. Product Generation.....</b>	<b>10</b>
<b>4. Product Presentation .....</b>	<b>12</b>
<b>4.1. Temporal availability.....</b>	<b>12</b>
<b>4.2. Nomenclature.....</b>	<b>12</b>
<b>5. Data Format.....</b>	<b>14</b>
<b>5.1. L2P Format.....</b>	<b>15</b>
5.1.1. Dimensions .....	15
5.1.2. Data Handling Variables.....	15
5.1.2.1. Attributes.....	16
5.1.2.2. Examples of 1 Hz and 20 Hz L2P files .....	16
<b>5.2. Mapping between L2 and L2P variables .....</b>	<b>16</b>
<b>6. Products accessibility .....</b>	<b>18</b>
<b>7. News, updates and reprocessing.....</b>	<b>19</b>
<b>7.1. Operational news .....</b>	<b>19</b>
<b>7.2. Updates and reprocessing .....</b>	<b>19</b>

---

<b>7.3. Versions of upstream L2 data used in L2P processing .....</b>	<b>19</b>
<b>Table 9. Information about the L2P product versions (NRT/STC/NTC) .....</b>	<b>21</b>
<b>7.4. Standards used for L2P processing .....</b>	<b>21</b>
7.4.1. Standards equivalent CMEMS 2018 processing .....	21
7.4.2. L2P standards currently used.....	1
<b>8. Contacts .....</b>	<b>1</b>
<b>9. Annex .....</b>	<b>2</b>
9.1. Example of 1 Hz L2P file .....	2
9.2. Example of 20 Hz L2P file .....	8



## 1. Introduction

The purpose of this document is to describe products generated by the 1Hz monomission along-track altimeter data processing segment for Sentinel-3A and Sentinel-3B missions, named along-track L2P SLA products.

The generation of those products is part of the EUMETSAT Sentinel-3 Marine Altimetry L2P/L3 Service. The dissemination of those products is part of the Cnes AVISO-SALP (Service d'Altimétrie et Localisation Précise).

After a description of the input data, a short overview of the processing steps is presented. Then complete information about user products is provided, giving nomenclature, format description, and software routines.

Note that L2P SLA products are also available for other altimeter missions (Cryosat-2, SARAL/AltiKA, HaiYang-2A, Jason-3, OSTM/Jason-2, Jason-1, TOPEX/Poseidon, Geosat Follow On, ERS-1, ERS-2 and Envisat). The generation and dissemination of those products is part of the CNES SALP (Service d'Altimétrie et Localisation Précise). The handbook for these L2P products is available at :

[https://www.aviso.altimetry.fr/fileadmin/documents/data/tools/hdbk\\_L2P\\_all\\_missions\\_except\\_53.pdf](https://www.aviso.altimetry.fr/fileadmin/documents/data/tools/hdbk_L2P_all_missions_except_53.pdf)

Several product types of L2P Sea Level Anomaly products exist:

- L2P NRT/STC products
- L2P NTC products
- From 2021 onwards 20 Hz L2P NRT/STC Sea level anomaly products will also be available for Sentinel-3.

Several versions of products were produced over time, please refer to section 7.2 and Table 9 for complete information about the versions and product types.

## 2. Overview

### 2.1. Altimetry principle

The altimeter measures the '**Altimeter Range**' which is the distance between the center of mass of satellite to the surface of the Earth (figure 1). This allows computing the '**Sea Surface Height**' which is the height of the sea surface above the reference ellipsoid. The '**Satellite Altitude**' refers to the distance of the center of mass of the satellite above a reference point. The reference point will usually be either on the reference ellipsoid or the center of the Earth.

$$\text{'Sea Surface Height'} = \text{'Satellite Altitude'} - \text{'Altimeter Range'} - \text{'Corrections'}$$

The '**Corrections**' due to environmental conditions need to be applied in order to retrieve the correct '**Sea Surface Height**'. They are listed in Table 2 and depend on the timeliness of the product.

Moreover another variable is often used in altimetry:

$$\text{'Sea Level Anomaly'} = \text{'Sea Surface Height'} - \text{'Mean Sea Surface'}$$

The '**Mean Sea Surface**' is the mean of the sea surface height relative to ellipsoid over 20 years. It is computed on a regular grid and combines the data of all satellites.

Two different reference ellipsoids are used as detailed in table Table 9:

- WGS84 ellipsoid reference:

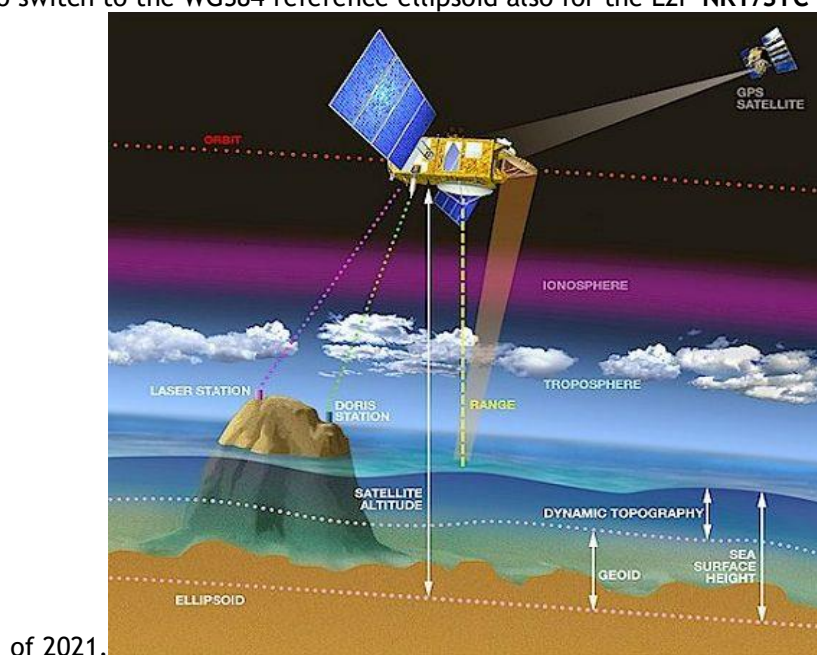
For L2P NTC products from version 3.0 onwards and L2P 20 Hz (which use the same standards as the L2P NTC version 3.0 products) the WGS84 reference ellipsoid is used (as in L2 S3 products).

- TOPEX/Poseidon ellipsoid reference

For Sentinel-3 Along-track L2P NRT/STC products and L2P NTC prior to version 3.0, the Reference ellipsoid used for is the first-order definition of the non-spherical shape of Earth with (same as for TOPEX/Poseidon, Jason-1/2/3 series):

- equatorial radius of 6378.1363 kilometers
- flattening coefficient of 1/298.257

It is planned to switch to the WGS84 reference ellipsoid also for the L2P NRT/STC products by end



of 2021.

Figure 1. Altimetry principle

### 2.1.1. Orbits, Passes and Repeat cycle

‘Orbit’ is one revolution around the Earth by the satellite.

A satellite ‘Pass’ or ‘Track’ is half a revolution of the Earth by the satellite from one extreme latitude to the opposite extreme latitude. Passes with odd numbers correspond to ascending orbits, from minimum to maximum latitude; passes with even numbers correspond to descending orbits, from maximum to minimum latitude.

‘Repeat Cycle’ is the time period that elapses until the satellite flies over the same location again. Every “pass file” of a given cycle (identified by its track number) flies over the same path as the pass file of every other cycle in the same repeat-cycle phase, and covers oceans basins continuously.

For Sentinel-3A and Sentinel-3B:

- the inclination is 98.65 deg;
- the passes are numbered from 1 to 770 representing a full repeat cycle ground track for the repetitive orbit;
- the repeat cycle is 27 days.

## 2.2. Sentinel-3 operating mode

In the Sentinel-3 SRAL mission, there are two main modes of operation:

- High Resolution Mode, also known as Synthetic Aperture Radar mode (SAR)
- Low Resolution Mode (LRM)

## Sentinel-3 L2P SLA Product Handbook

Issue : 2.2 - Date : 15/02/2021 - Nomenclature: SALP-MU-P-EA-23014-CLS

4

---

The SRAL mission will normally be operated at High Resolution Mode (commonly called SAR mode). Low Resolution Mode (LRM) will be a back-up mode only.

SAR mode is designed to achieve high along-track resolution over relatively flat surfaces. This property can be exploited to increase the number of independent measurements over a given area and is a prerequisite for sea-ice thickness measurements, coastal waters, ice sheet margins, land and inland waters. The scientific justification of High Resolution Mode 100% coverage over the Earth is also applicable to open ocean surfaces because studies have shown that the best performance of this mode is over open ocean surfaces where topography is homogeneous (areas at least as large as the antenna footprint).

The detailed information can be found in Sentinel-3 User Handbook:

- [Sentinel-3 SRAL Marine User Handbook \(EUM/OPS-SEN3/MAN/17/920901\)](#)

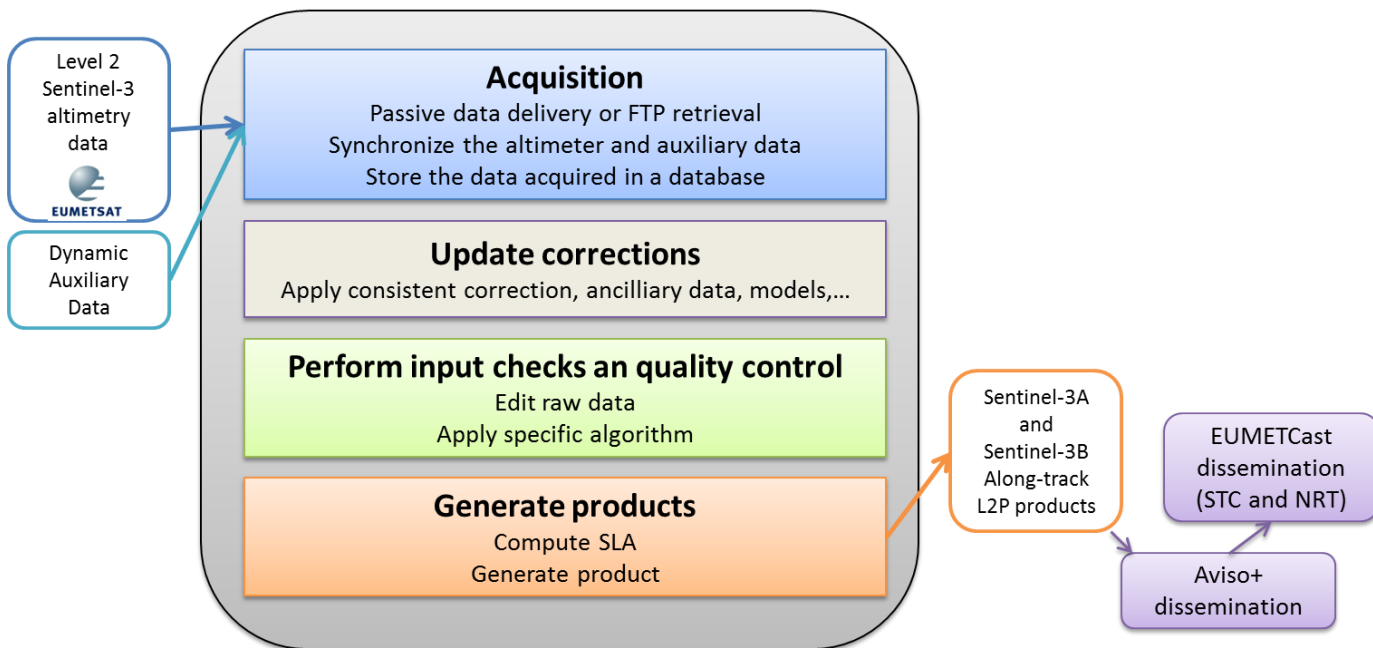
Note that compared to LRM (on current altimetry missions such as SARAL/AltiKa, Envisat, Jason-1/2/3, ERS-1/2), the antenna footprint is reduced with the SAR technology and the noise on the measurement is reduced.

## 3. Data Processing

### 3.1. Overview

The processing steps of the system are overviewed on Figure 2. The L2P products are delivered in 1Hz frequency in Near-Real-Time (NRT), Short Time Critical (STC), and Non Time Critical (NTC) timeliness. For 20 Hz products only Near-Real-Time (NRT) and Short Time Critical (STC) timelinesses are available for L2P. The objective of L2P is:

- To provide operational applications with directly useable continuous and high quality altimeter data.
- To provide user friendly altimeter database where users can directly access to valid sea level height content without additional processing.
- In Non Time Critical, it is to maintain a consistent and user friendly altimeter database using the state-of-the-art recommendations from altimetry community before the complete reprocessing of L2 products.



**Figure 2.** Processing steps of the system

The L2P products are along-track products that contain time, sea level anomaly, information of validity of the data and all corrections which were necessary to compute the sea level anomaly (range, orbital altitude, environmental and geophysical corrections). These products contain only marine surfaces. They have a homogenized format and content for all altimeter missions. Note that the variable `inter_mission_bias` can be different between L2P NRT/STC and L2P NTC data. L2P products are the input data for the L3 production (which are distributed by CMEMS). Note that the sea level anomaly considered in Sentinel-3 L2P products is always based on Synthetic Aperture Radar (or if not available on Low Resolution Mode) data, but never on Pseudo LRM data.

## 3.2. Input Data

---

### 3.2.1. Level-2 altimeter data

In order to produce Sentinel-3A and Sentinel-3B Along-track L2P products, the system **uses Level-2 Water** instrumental measurements (containing Ocean data). Indeed, there are different data products associated with the three levels of processing of altimeter data:

- Level-0 (L0) is the raw telemetered data
- Level-1 (L1) is the Level-0 data corrected for instrumental effects
- Level-2 (L2) is the Level-1 data corrected for geophysical effects

Level-2 and level-1 products are available to users via ftp or EUMETCast dissemination. Level-0 products are not available to users and are considered only as inputs to Level-1 processing.

There are different levels of data latency related to the Level-2 availability of the auxiliary or ancillary data as detailed in Table 1:

Altimetry product	Source	Availability	Orbit
Near Real Time (NRT) Sentinel-3A	EUMETSAT	3 hours	Fast delivery orbit
Short Time Critical (STC) Sentinel-3A	EUMETSAT	48 hours	Intermediate orbit
Non Time Critical (NTC) Sentinel-3A	EUMETSAT	30 days	Precise Orbit Determination
Near Real Time (NRT) Sentinel-3B	EUMETSAT	3 hours	Fast delivery orbit
Short Time Critical (STC) Sentinel-3B	EUMETSAT	48 hours	Intermediate orbit
Non Time Critical (NTC) Sentinel-3B	EUMETSAT	30 days	Precise Orbit Determination

**Table 1.** Sentinel-3A and Sentinel-3B timeliness Input data overview.

#### 3.2.1.1. Dynamic and static auxiliary data

In order to compute the Sea Level Anomaly, various corrections are needed, some of them replace the ones from the L2 input product such as the Mean Sea Surface, the tidal model, .... . The complete description of all the corrections used in the different L2P products is given in Table 11.

## 3.3. Applying altimetric corrections

---

Altimetric measurements need to be corrected for instrumental errors, environmental perturbations (wet tropospheric, dry tropospheric and ionospheric effects), the ocean sea state influence (sea state bias), the tide influence (ocean tide, earth tide and pole tide) and atmospheric pressure (combined atmospheric correction: high frequency fluctuations of the sea surface topography and inverted barometer height correction).

Note that other corrections could be applied if needed, such as a datation bias correction. Note that this algorithm is not yet used.

The detail of the corrections applied is given in Table 11. This table corresponds to the current available L2P standard (global attribute “product\_version” in the L2P files) for NRT, STC and NTC products. Note that the product\_version may develop differently between L2P NRT/STC and L2P NTC products and also differently between L2P 1 Hz and 20 Hz products.

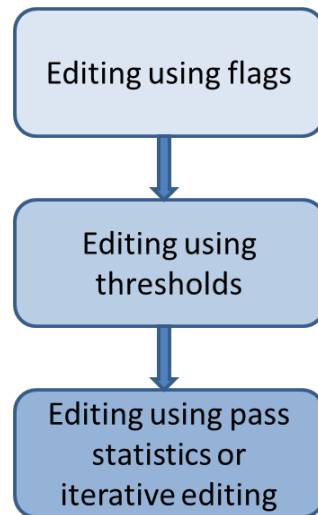
Note that in Non-Time Critical (NTC) delivery, the products may be delivered in two versions:

- the reference version containing the corrections consistent with the Sentinel-3A or Sentinel-3B products delivered in the frame of the Copernicus Marine Service project. This version will be reprocessed roughly every 3 years.
- an updated version with corrections more up-to-date. This version will be reprocessed more often.

## 3.4. Selecting valid data

The processing starts with quality control and validation of altimetric data and geophysical corrections in order to select valid ocean data.

Editing criteria are used to select valid measurements over ocean. The editing process is divided into 3 parts as described below:



### 1/ Editing using flags:

A first step is to select the points where the editing thresholds will be applied. The points where:

- the ice flag is 0 (Ocean) or 5 (not evaluated),
- and the surface\_type flag is 0 (Open Sea or Semi-enclosed sea) or 1 (enclosed sea or lake)
- only for NRT : the orbit source has to be ROE or Doris
- only for 20 Hz: no out-of-plane maneuver is taking place

are taken into account.

**2/ Editing with parameters thresholds:**

The editing criteria are defined as minimum and maximum thresholds for altimeter, radiometer and geophysical parameters. They differ between 1Hz processing (Table 2) and 20 Hz processing (Table 3). They are expected to remain constant throughout the mission, so that monitoring the number of edited measurements allows an observation of data quality. Measurements are edited if at least one of the parameters does not lie within those thresholds.

Parameters	Minumum value	Maximum value
Sea Surface Height	-130m	100m
Sea Level Anomaly	-2m for NRT/STC, -7m for NTC	2m for NRT/STC, 7m for NTC
Standard deviation on the range	0	0.12 + 0.02*SWH m if instrument mode is SAR, 0.2m otherwise
Nb measurements of range	10	DV
Dry troposphere correction	-2.5m	-1.9m
Dynamical Atmospheric correction	-2m	2m
Wet troposphere correction	-0.5m	-0.001m
Sea State Bias	-0.5m	0.00m
Standard deviation of backscatter coefficient	0	0.7 dB if instrument mode is SAR, 1dB otherwise
Oceanic tide	-5m	5m
Earth tide	-1m	1m
Pole tide	-15m	15m
Altimeter wind speed	0m/s	30m/s
Backscattering coefficient	5dB	28dB
Significant wave height	0m	15m
Filtered ionosphere correction	-0.4m	0.04m

**Table 2.** Editing thresholds for each parameter for NTC, NRT and STC timeliness during L2P 1 Hz processing

Parameters	Minumum value	Maximum value
------------	---------------	---------------



Sea Level Anomaly	-2m	2 m
Significant wave height	0m	15m

**Table 3.** Editing thresholds for each parameter for L2P 20 Hz processing

### 3a/ Editing by statistical validation on the track for 1 Hz NRT/STC data:

A final editing is used in order eliminate entire passes where orbit error can be very high (for example due to manoeuvres).

This editing criteria is applied to passes with a minimum of 200 points. Mean and standard deviation are computed for each pass using measurements in open ocean situation (and outside of currents) fulfilling the following conditions:

- the bathymetry <-1000m,
- the oceanic variability <0.1m,
- the distance to the coast >10km,
- the latitude is <66°.

An entire pass is eliminated if one of these criteria is true for the pass statistics computed with the selected open ocean situations:

- the mean of Sea Level Anomaly >0.15m,
- the standard deviation of the Sea Level Anomaly > 0.2m.

### 3b/ Iterative editing of sea level anomaly for 1 Hz NTC data:

Data are edited with a median filter, taking into account the ocean variability.

$$|R| > 3 [\sigma(R) + \sigma(\text{MSLA})]$$

Where :

R= SLA - SLA low pass filtered at 500 km

$\sigma(\text{MSLA})$  is the standard deviation of a mean ocean variability.

### 3c/ Iterative editing of sea level anomaly for 20 Hz NRT/STC data:

Robust statistics along each track are used to reject aberrant values on SLA based on a n\*sigma criteria. A modulation with the ocean variability is used in order to limit the rejection of measurements in high variability areas (e.g. Gulf Stream). Then, the standard deviation of the SLA around its mean on a defined window (SLARunSTD) is calculated. As this quantity is linearly dependent on waves at first order, it is possible to estimate an expected SLARunSTD in relation with observed waves. By the comparison between observed and expected SLARunSTD it is possible to detect the incoherent values of SLA.

### 3.5. Product Generation

The ‘Sea Level Anomalies’ as described in section 2.1 are computed with the corrections given in Table3.

In order to allow the user to compute himself its own ‘Sea Surface Height’ depending on his needs, the corrections used to compute the ‘Sea Level Anomalies’ are present in the output product (see Table 7 for details about the names of variables). This allows computing the raw ‘Sea Surface Height’

Each product will contain one file per pass. The files are zipped (\*.gz). The files are delivered in cycles folders for L2P NTC products. The following table gives the frequency of delivery and the number of files delivered.

L2P altimetry output product	Frequency	Number of files delivered
Near Real Time (NRT) Sentinel-3A and Sentinel-3B	Several times a day	28 passes net per day (as soon as a L2 file is available, it is produced into a L2P pass file and delivered to ftp. Only the most complete L2P pass file for each pass is kept, the less complete L2P files are removed from ftp)
Short Time Critical (STC) Sentinel-3A and Sentinel-3B	Several times per day	28 passes net per day (note that generally two L2P STC files (a first very short, later the complete file) are produced for even passes, as the pass splitting in high northern latitudes is slightly different between L2 and L2P data, but only the more complete L2P pass file will be kept on ftp)
Non Time Critical (NTC) Sentinel-3A and Sentinel-3B	Once per cycle (every 27 days)	770

Table 4. Number of Sentinel-3A and Sentinel-3B files delivered for each timeliness

## Sentinel-3 L2P SLA Product Handbook

Issue : 2.2 - Date : 15/02/2021 - Nomenclature: SALP-MU-P-EA-23014-CLS

---

11

## 4. Product Presentation

### 4.1. Temporal availability

Mission	Begin date	End date	Characteristics
NRT Sentinel-3A	13-12-2016 (cycle 12)	Ongoing	27-day cycles
STC Sentinel-3A	12-01-2017 (cycle 13, pass 241)	Ongoing	27-day cycles
NTC Sentinel-3A	01-03-2016 (cycle 1 pass 448)	Ongoing	27-day cycles
NRT Sentinel-3B	21-01-2019	Ongoing	27-day cycles
STC Sentinel-3B	20-01-2019	Ongoing	27-day cycles
NTC Sentinel-3B	06-06-2018 (cycle 9, pass 149)	Ongoing	27-day cycles

**Table 5.** Temporal availability of 1 Hz LP2 Sentinel-3A and Sentinel-3B products.

Mission	Begin date	End date	Characteristics
NRT/STC Sentinel-3A	2021 (TBD)	Ongoing	27-day cycles
NRT/STC Sentinel-3B	2021 (TBD)	Ongoing	27-day cycles

**Table 6.** Temporal availability of 20 L2P Sentinel-3 products

Note that in L2P NTC version 03\_00 the temporal coverage was extended into the past (compared to previous versions). Nevertheless, users should be careful using early mission data:

- from Sentinel-3A cycles 1 to 5, as several issues described for BC003 in [https://www-cdn.eumetsat.int/files/2020-04/pdf\\_s3a\\_tn\\_stm\\_repro.pdf](https://www-cdn.eumetsat.int/files/2020-04/pdf_s3a_tn_stm_repro.pdf) in could still persist in the input data for L2P NTC version 03\_00 (L2 BC004) (radiometer calibration timeline, erroneous centring of the return waveform in open loop tracking mode)
- during cycles 2 and 3 of Sentinel-3A and cycles 9 and 10 of Sentinel-3B the altimeters operated mostly in LRM mode. For L2P processing the bias between SAR and LRM mode was estimated and corrected for.

Note that from 16/10/2018 to 23/11/2018, Sentinel-3B went from the tandem phase orbit to its final intertrack orbit. During this drift phase the cycle duration is shorter than nominal, as cycle number was increase at each maneuver.

### 4.2. Nomenclature

The generic model of L2P filename is:

## Sentinel-3 L2P SLA Product Handbook

Issue : 2.2 - Date : 15/02/2021 - Nomenclature: SALP-MU-P-EA-23014-CLS

13

---

global\_<frequency>\_sla\_l2p\_<data\_type>\_<mission>\_<cycle>\_<pass>\_<begin\_date>\_<end\_date>\_<production\_date>.nc

The L2P products name components are:

- The frequency of the data: <frequency> (Filled if the L2P file contains high frequency (e.g. 20 Hz) data: hf or nothing for 1 Hz products)
- The type of data (NRT/STC/NTC): <data\_type>
- The mission (s3a/s3b): <mission>
- The cycle/pass considered: <cycle>\_<pass>
- The begin and end dates of the data: <begin\_date>\_<end\_date>
- The production date: <production\_date>

This is a filename example for 1 Hz data:

global\_sla\_l2p\_nrt\_s3a\_C0006\_P0407\_20160713T031500\_20160713T035759\_20160902T175905.nc

This is an example of a 20 Hz L2P sea level anomaly filename:

global\_hf\_sla\_l2p\_stc\_s3a\_C0061\_P0380\_20200805T052402\_20200805T061026\_20200922T091405.nc

In case of L2P reprocessing activities, the GLOBAL\_SLA\_L2P\_NTC product will be available in two versions :

- The reference product
- The reprocessed product

The nomenclature of these two products is the same, but a global attribute containing the version number within the L2P product allows distinguishing them. Furthermore the files will be available in distinct directories.

### 5. Data Format

This chapter presents the data storage format and convention used for S3 L2P products. All products are distributed in NetCDF with norm CF.

NetCDF (Network Common Data Form) is an open source, generic and multi-platform format developed by Unidata. An exhaustive presentation of NetCDF and additional conventions is available on the following web site:

<http://www.unidata.ucar.edu/packages/netcdf/index.html>.

All basic NetCDF conventions are applied to files.

Additionally the files are based on the attribute data tags defined by the Cooperative Ocean/Atmosphere Research Data Service (COARDS) and Climate Forecast (CF) metadata conventions. The CF convention generalises and extends the COARDS convention but relaxes the COARDS constraints on dimension and order and specifies methods for reducing the size of datasets. A wide range of software is available to write or read NetCDF/CF files. API made available by UNIDATA (<http://www.unidata.ucar.edu/software/netcdf>):

- C/C++/Fortran
- Java
- MATLAB, Objective-C, Perl, Python, R, Ruby, Tcl/Tk.

## 5.1. L2P Format

### 5.1.1. Dimensions

1 Dimension is defined:

- **time:** number of data in current file, sampled at 1Hz or 20 Hz.

### 5.1.2. Data Handling Variables

You will find hereafter the definitions of the variables defined in the product:

Name of variable	Type	Content	Unit	Available in timeliness	
				1 Hz (Nrt/Stc/Ntc)	20 Hz (Nrt/Stc)
time	double	Time of measurements	seconds since 2000-01-01 00:00:00 UTC	all	
latitude	int	Latitude value of measurements	degrees_north	all	
longitude	int	Longitude value of measurements	degrees_east	all	
range	int	Range	meters	all	
altitude	int	Altitude of the satellite	meters	all	
wet_tropospheric_correction	short	Wet tropospheric correction	meters	all	
wet_tropospheric_correction_model	short	Model wet tropospheric correction	meters	all	
ionospheric_correction	int	Ionospheric correction	meters	all	
sea_state_bias	short	Sea state bias	meters	all	
solid_earth_tide	short	Solid Earth tide height	meters	all	
pole_tide	short	Pole tide height	meters	all	
internal_tide	int	Internal tide height	meters	all	
dry_tropospheric_correction_model	short	Dry tropospheric correction	meters	all	
dynamic_atmospheric_correction	short	Combined atmospheric correction	meters	all	
ocean_tide_height	int	Ocean tide height	meters	all	
mean_sea_surface	int	Mean sea surface height	meters	all	
inter_mission_bias	int	Bias to have consistent time series since TOPEX/Poseidon	meters	all	

high_frequency_adjustment	short	high frequency adjustment for 20 Hz altimeter sea level data.	meters	-	all
lf_inverse_barometer	short	low frequency part of inverse barometer	meters	-	all
sea_level_anomaly	int	Sea Level Anomaly relative to MSS	meters	all	
validation_flag	byte	Flag indicating if Sea Level Anomaly is valid (validation_flag=0) or not (validation_flag=1)	none	all	

**Table 7.** Overview of data handling variables in L2P NetCDF file.

The mapping between variables of L2 products and variables of L2P products is available in Table 8.

### 5.1.2.1. Attributes

Additional attributes may be available in L2P files. They are providing information about the type of product or the processing and parameter used.

### 5.1.2.2. Examples of 1 Hz and 20 Hz L2P files

Examples of 1 Hz and 20 Hz L2P files are shown in chapters 9.1 and 9.2.

## 5.2. Mapping between L2 and L2P variables

Hereafter the mapping between variables of L2 and L2P products is listed (in the case that L2P product contain the same content as L2 products):

Name of L2P variable	Name of L2 variable	Comment
time	time_01	
latitude	lat_01	
longitude	lon_01	
range	range_ocean_01_ku	
altitude	alt_01	Note that depending on the version of the L2P products, the altitude field includes a conversion from WGS84 to TOPEX reference ellipsoid (see Table 9)
wet_tropospheric_correction	rad_wet_tropo_cor_01_ku	
wet_tropospheric_correction_model	mod_wet_tropo_cor_zero_altitude_01	
ionospheric_correction		L2P products contain filtered ionosphere correction based on L2 variable iono_cor_alt_01_ku for L2P 1 Hz NRT/STC products, for L2P NTC (v3.0) and L2P 20



## Sentinel-3 L2P SLA Product Handbook

		Hz NRT/STC products the L2 variable <code>iono_cor_alt_filtered_01_ku</code> is used
<code>sea_state_bias</code>	<code>sea_state_bias_01_ku</code>	
<code>solid_earth_tide</code>	<code>solid_earth_tide_01</code>	
<code>pole_tide</code>		
<code>internal_tide</code>		internal tide height is updated in L2P NRT/STC products
<code>dry_tropospheric_correction_model</code>	<code>model_dry_tropo_cor_zero_altitude_01</code>	Note that for L2P NTC (V3.0) products the dry tropospheric correction is updated (different from L2)
<code>dynamic_atmospheric_correction</code>	<code>inv_bar_cor_01 + hf_fluct_cor_01</code>	note that for L2P NRT product the DAC correction is updated (not read in L2 products)
<code>ocean_tide_height</code>		ocean tide height is updated in L2P products (but is equivalent to the sum of <code>ocean_tide_sol2_01</code> + <code>ocean_tide_non_eq_01</code> from L2)
<code>mean_sea_surface</code>		mean sea surface is updated in L2P products
<code>inter_mission_bias</code>		
<code>high_frequency_adjustment</code>		
<code>lf_inverse_barometer</code>		
<code>sea_level_anomaly</code>		
<code>validation_flag</code>		

**Table 8.** Mapping between variables in L2 and L2P files

### 6. Products accessibility

The Sentinel-3 L2P products are available by EUMETSAT via EUMETCast and by AVISO+ as follows:

- On authenticated **AVISO+ FTP (online products)**:
  - You first need to register via the Aviso+ web portal and sign the License Agreement: <http://www.aviso.altimetry.fr/en/en/data/data-access/registration-form.html> and select the product “Sea Level Anomalies Along-track Level-2+ (L2P) Sentinel-3”

A login /Password will be provided via email with all the necessary information to access the products.

- Once you are registered, the access to the products is given in your personal MY AVISO+ account in the ‘product page’ available on:  
[https://www.aviso.altimetry.fr/no\\_cache/en/my-aviso-plus.html](https://www.aviso.altimetry.fr/no_cache/en/my-aviso-plus.html)
- On the authenticated **AVISO+ CNES Data Center (archived products)**:  
Register and download on <https://aviso-data-center.cnes.fr/>

#### Citation:

Please refer to the [licence agreement](#) to mention credits explicitly in function of your use (section 13. Licence specific to Sentinel-3 L2P products).

---

## 7. News, updates and reprocessing

### 7.1. Operational news

---

To be kept informed about events occurring on the satellites and on the potential services interruption, see the [Duacs] operational news on the Aviso+ website:

<http://www.aviso.altimetry.fr/en/data/operational-news/index.html>.

### 7.2. Updates and reprocessing

---

March 2021 (TBC): The 20 Hz L2P sea level NRT and STC will become available.

November 2020: The L2P sea level NTC products switched to product version 03\_00 (equivalent to CMEMS 2021 standard). Also the whole S3 L2P NTC period was reprocessed with the 2021 standards. The input products for the reprocessing were the reprocessed L2 S3 data in Baseline Collection 004 (PB 2.61) version. Some information about this reprocessing can be found in Lievin et al. (2020).

July 2020: The L2P sea level NRT/STC products switch to product version 02\_10 (including internal tides).

February 2019 : a new NTC L2P S3A version (02\_01) is available on the ftp server. It takes into account the “spring 2018 reprocessed” version of input NTC L2 products fully detailed in the following document:

[https://www.eumetsat.int/website/wcm/idc/idcplg?IdcService=GET\\_FILE&dDocName=PDF\\_S3A\\_TN\\_STM\\_REPRO&RevisionSelectionMethod=LatestReleased&Rendition=Web](https://www.eumetsat.int/website/wcm/idc/idcplg?IdcService=GET_FILE&dDocName=PDF_S3A_TN_STM_REPRO&RevisionSelectionMethod=LatestReleased&Rendition=Web)

January 2019: The Sentinel-3B L2P data are available on the ftp server in NRT, STC and NTC timeliness.

November 2017: a new NTC L2P S3A version (02\_00) is available on the ftp server. It takes into account the “spring 2017 reprocessed” version of input NTC L2 products fully detailed in the following document:

[http://www.eumetsat.int/website/wcm/idc/idcplg?IdcService=GET\\_FILE&dDocName=PDF\\_S3A\\_TN\\_STM\\_REPRO&RevisionSelectionMethod=LatestReleased&Rendition=Web](http://www.eumetsat.int/website/wcm/idc/idcplg?IdcService=GET_FILE&dDocName=PDF_S3A_TN_STM_REPRO&RevisionSelectionMethod=LatestReleased&Rendition=Web)

An Aviso+ web page is dedicated to updates and reprocessing of mono-mission products such as L2P products:

<http://www.aviso.altimetry.fr/en/data/product-information/updates-and-reprocessing/monomission-data-updates.html>

### 7.3. Versions of upstream L2 data used in L2P processing

---

Since 6 July 2020 the L2P NRT and STC are processed in product version 02\_10 (see Table 11 for standards used). They are based on L2 NRT and STC products processed with processing baselines 2.61 onwards.

Previously, the L2P NRT and STC were processed in product version 01\_01 (see Table 10 for standards used). They were based on L2 NRT and STC products processed with processing baselines 2.09 onwards.

# Sentinel-3 L2P SLA Product Handbook

The current product version of the L2P S3A and S3B NTC data is 03\_00. It is based on L2 NTC from Baseline Collection 004 reprocessing (PB 2.61) and further processing baselines.

Figure 3 shows an overview of the L2 processing baseline versions used in the S3A L2P processing. Information about the content of the different L2 processing baselines can be found at:

<https://www.eumetsat.int/website/home/Satellites/CurrentSatellites/Sentinel3/AltimetryServices/index.html> and

<https://www.eumetsat.int/website/home/Satellites/CurrentSatellites/Sentinel3/AltimetryServices/Processingbaselines/index.html>

Table 9 gives some information about the L2P NTC versions.

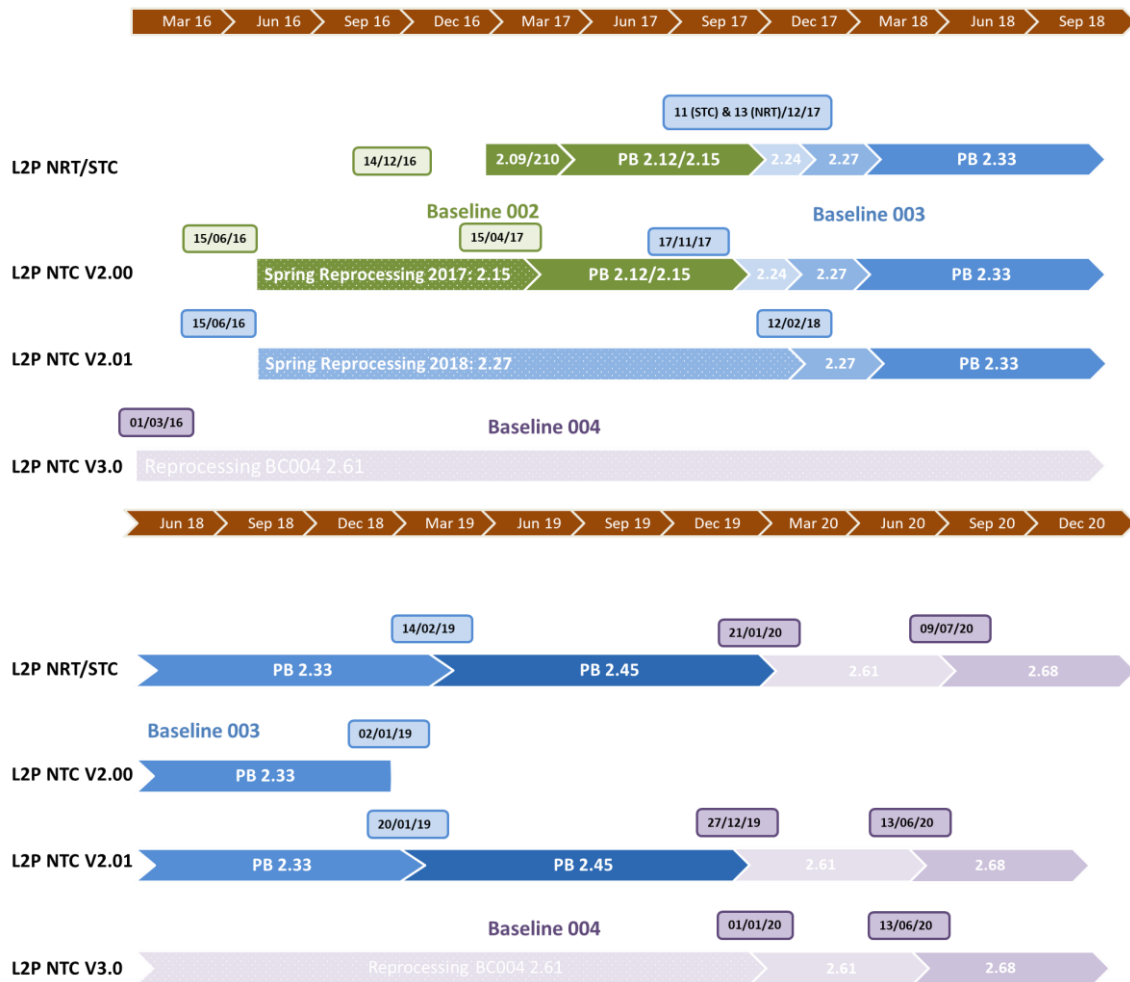


Figure 3 Overview of the L2 processing baseline versions used in the L2P processing

L2P product version	Standards used	Temporal coverage	Based on L2 baseline collection	Based on L2 processing baselines	Reference Ellipsoid used
S3A L2P NTC version 03_00	see Table 11	01/03//2016 → present	004	2.61 and onwards	WGS84

## Sentinel-3 L2P SLA Product Handbook

Issue : 2.2 - Date : 15/02/2021 - Nomenclature: SALP-MU-P-EA-23014-CLS

21

S3B L2P NTC version 03_00	see Table 11	06/06/2018 present →	004	2.61 and onwards	Same as TOPEX/Poseidon (equatorial radius: 6378.1363 kilometers, flattening coefficient: 1/298.257)
S3A/S3B L2P NRT/STC version 02_10	see Table 11	L2P production date : 06/06/2020 → present	004	2.61 and onwards	
S3A L2P NTC version 02_01	see Table 10	15/06/2016 → 11/10/2020	003 / 004	2.27 2.33 2.45 (and onwards)	
S3A L2P NTC version 02_00	see Table 10	15/06/2016 → 02/01/2019	002 (till 17/11/2017 ) and 003	2.12 2.15 2.24 2.27 2.33	
S3B L2P NTC version 02_00 baselines	see Table 10	27/11/2018 → 24/09/2020	003 / 004	1.13 2.45 (and onwards)	
S3A L2P NTC version 01_01	see Table 10	24/12/2016 → 30/09/2017	002	2.09 2.10 2.12 2.15	
S3A L2P NRT/STC version 01_01	see Table 10	13/12/2016 (NRT)/ 12/01/2017 (STC) → 06/07/2020	002 / 003 / 004	2.09 till 2.61	
S3B L2P NRT/STC version 01_01	see Table 10	21 (NRT) or 22 (STC)/01/2019 → 06/07/2020	003 / 004	1.13 2.45 2.61	

### 7.4. Table 9. Information about the L2P product versions (NRT/STC/NTC) Standards used for L2P processing

Hereafter past and current standards used are listed. For information which L2P product version uses which standards please refer to Table 9. Note that evolution of standards (especially for NTC products) occur generally prior to CMEMS L3 reprocessing activities, as L2P products are input data for L3 products.

#### 7.4.1. Standards equivalent CMEMS 2018 processing

The following L2P products/versions used these standards:

- 1 Hz L2P NRT/STC version 01\_01
- 1 Hz L2P NTC version 01\_01, 02\_00 and 02\_01.

## Sentinel-3 L2P SLA Product Handbook

	Sentinel-3A and Sentinel-3B		
Timeliness	NRT	STC	NTC
Orbit	Navigator (GNSS for baseline and DORIS for backup)*	MOE*	POE*
Dry troposphere	Model computed from ECMWF Gaussian grids		
Wet troposphere	From Sentinel-3A or Sentinel-3B MicroWave Radiometer		
Ionosphere	Filtered dual-frequency altimeter range measurements [Guibbaud et al., 2015]		
Sea State Bias	Non parametric SSB [Tran et al., 2012]		
Ocean tide and loading tide	FES2014 [Carrère et al., 2015]		
Solid Earth tide	Elastic response to tidal potential [Cartwright and Tayler, 1971], [Cartwright and Edden, 1973]		
Pole tide	[Wahr, 1985]		[Desai, 2015]
Dynamic atmospheric correction	MOG2D High frequencies forced with <b>predicted</b> ECMWF pressure and wind field [Carrere and Lyard, 2003; operational version used, current version is 3.2.0] + inverse barometer Low frequencies	MOG2D High frequencies forced with <b>analysed+predicted</b> ECMWF pressure and wind field [Carrere and Lyard, 2003; operational version used, current version is 3.2.0] + inverse barometer Low frequencies	MOG2D High frequencies forced with <b>analysed</b> ECMWF pressure and wind field [Carrere and Lyard, 2003; operational version used, current version is 3.2.0] + inverse barometer Low frequencies
Mean Sea Surface used	CNES_CLS15 (with reference period of 20 year)		

(\*) The **Reference ellipsoid** for Sentinel-3A or Sentinel-3B L2P products has been changed in order to take into account the first-order definition of the non-spherical shape of Earth with (same as for TOPEX/Poseidon, Jason-1/2/3 series): equatorial radius of 6378.1363 kilometers and flattening coefficient of 1/298.257, see also Table 9 for information which reference ellipsoid is used in the different L2P products and versions. Table 10. **Sentinel-3A and Sentinel-3B Reference corrections (equivalent CMEMS 2018 standards) overview (in pink same standards as L2 products, in green standards updated in L2P products)**

## Sentinel-3 L2P SLA Product Handbook

Issue : 2.2 - Date : 15/02/2021 - Nomenclature: SALP-MU-P-EA-23014-CLS

1

### 7.4.2. L2P standards currently used

The following L2P products/versions are using these standards:

- 1Hz L2P NRT/STC version 02\_10
- 1 Hz L2P NTC version 03\_00
- 20 Hz L2P NRT/STC products

Product	Sentinel-3A and Sentinel-3B				
	1 Hz L2P			20 Hz L2P	
Correction	NRT	STC	NTC	NRT	STC
Orbit	Navigator (GNSS for baseline and DORIS for backup)*	MOE*	POE	Navigator (GNSS for baseline and DORIS for backup)	MOE
Dry troposphere	Model computed from ECMWF Gaussian grids from L2		ERA 5	Model computed from ECMWF Gaussian grids from L2	
Wet troposphere	From Sentinel-3A or Sentinel-3B MicroWave Radiometer				
Ionosphere	Filtered dual-frequency altimeter range measurements [Guibbaud et al., 2015]		filtered from L2	filtered from L2	
Sea State Bias	Non parametric SSB [Tran et al., 2012]			Non parametric SSB [Tran et al., 2012]	
Ocean tide and loading tide	FES2014b [Carrère et al., 2016]				
Solid Earth tide	Elastic response to tidal potential [Cartwright and Tayler, 1971], [Cartwright and Edden, 1973]			Elastic response to tidal potential [Cartwright and Tayler, 1971], [Cartwright and Edden, 1973]	
Pole tide	[Desai et al., 2015 + mean pole location 2017 (Ries et al., 2017)]				
Internal tide	Internal tide [Zaron, 2019] HRET v8.1				

## Sentinel-3 L2P SLA Product Handbook

Issue : 2.2 - Date : 15/02/2021 - Nomenclature: SALP-MU-P-EA-23014-CLS

2

<b>Dynamic atmospheric correction</b>	MOG2D High frequencies forced with <b>predicted</b> ECMWF pressure and wind field [Carrere and Lyard, 2003; operational version used, current version is 3.2.0] + inverse barometer Low frequencies	MOG2D High frequencies forced with <b>analysed+predicted</b> ECMWF pressure and wind field [Carrere and Lyard, 2003; operational version used, current version is 3.2.0] + inverse barometer Low frequencies	MOG2D High frequencies forced with <b>analysed</b> ECMWF pressure and wind field [Carrere and Lyard, 2003; operational version used, current version is 3.2.0] + inverse barometer Low frequencies	MOG2D High frequencies forced with <b>predicted</b> ECMWF pressure and wind field [Carrere and Lyard, 2003; operational version used, current version is 3.2.0] + inverse barometer Low frequencies	MOG2D High frequencies forced with <b>analysed+predicted</b> ECMWF pressure and wind field [Carrere and Lyard, 2003; operational version used, current version is 3.2.0] + inverse barometer Low frequencies
<b>high frequency adjustment</b>	-	-	-	Not yet available for S3	
<b>Low frequency inverse barometer</b>	-	-	-	Low frequency (20 days filtering) part of inverse barometer.	Low frequency (20 days filtering) part of inverse barometer.
<b>Mean Sea Surface used</b>	CNES_CLS15 (with reference period of 20 year)		Combined (SCRIPPS,CNES/CLS15,DTU15)		

(\*) The **Reference ellipsoid** for Sentinel-3A or Sentinel-3B 1 Hz L2P NRT/STC products has been changed in order to take into account the first-order definition of the non-spherical shape of Earth with (same as for TOPEX/Poseidon, Jason-1/2/3 series): equatorial radius of 6378.1363 kilometers and flattening coefficient of 1/298.257. Whereas for 1 Hz L2P NTC 3.0 products and 20 L2P NRT/STC products it is WGS84 (as in L2), see also Table 9 for information which reference ellipsoid is used in the different L2P products and versions.

**Table 11.** Sentinel-3A and Sentinel-3B Reference corrections overview (in pink same standards as L2 products, in green standards updated in L2P products)



## 8. Contacts

For more information, please contact:

Aviso+ User Services  
CLS  
11 rue Hermès  
Parc Technologique du canal  
F-31520 Ramonville Cedex  
France  
E-mail: [aviso@altimetry.fr](mailto:aviso@altimetry.fr)  
On Internet: <https://www.aviso.altimetry.fr/>

The user service is also interested in user feedbacks; questions, comments, proposals, requests are much welcome.

## 9. Annex

### 9.1. Example of 1 Hz L2P file

```
netcdf
global_sla_l2p_nrt_s3a_C0055_P0541_20200301T200448_20200301T204914_20200301T233833 {
dimensions:
    time = 1331 ;
variables:
    double time(time) ;
        time:units = "seconds since 2000-01-01 00:00:00.0" ;
        time:long_name = "time (sec. since 2000-01-01)" ;
        time:standard_name = "time" ;
        time:calendar = "gregorian" ;
    int latitude(time) ;
        latitude:scale_factor = 1.e-06 ;
        latitude:comments = "Positive latitude is North latitude, negative latitude is South
latitude." ;
        latitude:long_name = "latitude" ;
        latitude:standard_name = "latitude" ;
        latitude:units = "degrees_north" ;
    int longitude(time) ;
        longitude:scale_factor = 1.e-06 ;
        longitude:comments = "East longitude relative to Greenwich meridian" ;
        longitude:long_name = "longitude" ;
        longitude:standard_name = "longitude" ;
        longitude:units = "degrees_east" ;
    int range(time) ;
        range:_FillValue = 2147483647 ;
        range:comment = "All instrumental corrections included, i.e. distance antenna-
COG, USO drift correction, internal path correction, Doppler correction, modeled instrumental
errors corrections and system bias." ;
        range:scale_factor = 0.0001 ;
        range:coordinates = "longitude latitude" ;
        range:add_offset = 700000. ;
        range:long_name = "corrected 1 Hz altimeter range in main altimeter frequency
band" ;
        range:standard_name = "altimeter_range" ;
        range:units = "m" ;
```

## Sentinel-3 L2P SLA Product Handbook

Issue : 2.2 - Date : 15/02/2021 - Nomenclature: SALP-MU-P-EA-23014-CLS

3

---

```
short wet_tropospheric_correction(time) ;
    wet_tropospheric_correction:_FillValue = 32767s ;
    wet_tropospheric_correction:comment = "A wet tropospheric correction must be
added (negative value) to the instrument range to correct this range measurement for wet
tropospheric range delays of the radar pulse . This correction is computed from the data of the
onboard radiometer." ;
    wet_tropospheric_correction:scale_factor = 0.0001 ;
    wet_tropospheric_correction:coordinates = "longitude latitude" ;
    wet_tropospheric_correction:long_name = "radiometer wet tropospheric
correction" ;
    wet_tropospheric_correction:standard_name =
"altimeter_range_correction_due_to_wet_troposphere" ;
    wet_tropospheric_correction:units = "m" ;
short wet_tropospheric_correction_model(time) ;
    wet_tropospheric_correction_model:_FillValue = 32767s ;
    wet_tropospheric_correction_model:comment = "Computed at the altimeter time-
tag from the interpolation of 2 meteorological fields that surround the altimeter time-tag. A wet
tropospheric correction must be added (negative value) to the instrument range to correct this
range measurement for wet tropospheric range delays of the radar pulse." ;
    wet_tropospheric_correction_model:scale_factor = 0.0001 ;
    wet_tropospheric_correction_model:source = "European Center for Medium Range
Weather Forecasting" ;
    wet_tropospheric_correction_model:coordinates = "longitude latitude" ;
    wet_tropospheric_correction_model:long_name = "operational ECMWF model wet
tropospheric correction" ;
    wet_tropospheric_correction_model:standard_name =
"altimeter_range_correction_due_to_wet_troposphere" ;
    wet_tropospheric_correction_model:units = "m" ;
    wet_tropospheric_correction_model:institution = "ECMWF" ;
short dry_tropospheric_correction_model(time) ;
    dry_tropospheric_correction_model:_FillValue = 32767s ;
    dry_tropospheric_correction_model:comment = "Computed at the altimeter time-
tag from the interpolation of 2 meteorological fields that surround the altimeter time-tag. A dry
tropospheric correction must be added (negative value) to the instrument range to correct this
range measurement for dry tropospheric range delays of the radar pulse." ;
    dry_tropospheric_correction_model:scale_factor = 0.0001 ;
    dry_tropospheric_correction_model:source = "European Center for Medium Range
Weather Forecasting" ;
    dry_tropospheric_correction_model:coordinates = "longitude latitude" ;
    dry_tropospheric_correction_model:long_name = "operational ECMWF model dry
tropospheric correction" ;
    dry_tropospheric_correction_model:standard_name =
"altimeter_range_correction_due_to_dry_troposphere" ;
    dry_tropospheric_correction_model:units = "m" ;
```

## Sentinel-3 L2P SLA Product Handbook

Issue : 2.2 - Date : 15/02/2021 - Nomenclature: SALP-MU-P-EA-23014-CLS

4

---

```
dry_tropospheric_correction_model:institution = "ECMWF" ;
short dynamic_atmospheric_correction(time) ;
dynamic_atmospheric_correction:_FillValue = 32767s ;
dynamic_atmospheric_correction:comment = "MOG2D high resolution forced with
operational ECMWF pressure and wind fields plus inverse barometer. This correction is computed
by adding the high frequency fluctuations of the sea surface topography and the inverted
barometer height correction computed from rectangular grids." ;
dynamic_atmospheric_correction:scale_factor = 0.0001 ;
dynamic_atmospheric_correction:coordinates = "longitude latitude" ;
dynamic_atmospheric_correction:long_name = "dynamic atmospheric correction" ;
dynamic_atmospheric_correction:units = "m" ;
dynamic_atmospheric_correction:institution = "LEGOS/CNES" ;
int ocean_tide_height(time) ;
ocean_tide_height:_FillValue = 2147483647 ;
ocean_tide_height:comment = "Includes high frequency and long period ocean tide
height and the corresponding loading tide height." ;
ocean_tide_height:scale_factor = 0.0001 ;
ocean_tide_height:source = "FES2014b" ;
ocean_tide_height:coordinates = "longitude latitude" ;
ocean_tide_height:long_name = "FES model geocentric ocean tide height" ;
ocean_tide_height:standard_name =
"sea_surface_height_amplitude_due_to_geocentric_ocean_tide" ;
ocean_tide_height:units = "m" ;
ocean_tide_height:institution = "LEGOS/NOVELTIS/CNES/CLS" ;
short solid_earth_tide(time) ;
solid_earth_tide:_FillValue = 32767s ;
solid_earth_tide:comment = "Calculated using Cartwright and Tayler tables and
consisting of the second and third degree constituents. The permanent tide (zero frequency) is not
included." ;
solid_earth_tide:scale_factor = 0.0001 ;
solid_earth_tide:source = "Cartwright and Edden [1973] Corrected tables of tidal
harmonics - J. Geophys. J. R. Astr. Soc., 33, 253-264." ;
solid_earth_tide:coordinates = "longitude latitude" ;
solid_earth_tide:long_name = "solid earth tide height" ;
solid_earth_tide:standard_name =
"sea_surface_height_amplitude_due_to_earth_tide" ;
solid_earth_tide:units = "m" ;
solid_earth_tide:institution = "National Institute of Oceanography (UK)" ;
short pole_tide(time) ;
pole_tide:_FillValue = 32767s ;
pole_tide:scale_factor = 0.0001 ;
```

## Sentinel-3 L2P SLA Product Handbook

Issue : 2.2 - Date : 15/02/2021 - Nomenclature: SALP-MU-P-EA-23014-CLS

5

---

*pole\_tide:source = "Desai, S., Wahr, J. & Beckley, B. J Geod [2015] 89: 1233. J. C. Ries and S. Desai: Conventional model update for rotational deformation. In Fall AGU Meeting, New Orleans, LA, 2017" ;*

*pole\_tide:coordinates = "longitude latitude" ;*

*pole\_tide:long\_name = "geocentric pole tide height" ;*

*pole\_tide:standard\_name = "sea\_surface\_height\_amplitude\_due\_to\_pole\_tide" ;*

*pole\_tide:units = "m" ;*

*short sea\_state\_bias(time) ;*

*sea\_state\_bias:\_FillValue = 32767s ;*

*sea\_state\_bias:comment = "A sea state bias correction must be added (negative value) to the instrument range to correct this range measurement for sea state delays of the radar pulse." ;*

*sea\_state\_bias:scale\_factor = 0.0001 ;*

*sea\_state\_bias:source = "Empirical solution fitted on Jason-2 GDR\_C data" ;*

*sea\_state\_bias:coordinates = "longitude latitude" ;*

*sea\_state\_bias:long\_name = "sea surface height bias due to sea surface roughness on main altimeter frequency band" ;*

*sea\_state\_bias:standard\_name = "sea\_surface\_height\_bias\_due\_to\_sea\_surface\_roughness" ;*

*sea\_state\_bias:units = "m" ;*

*sea\_state\_bias:institution = "CNES" ;*

*short ionospheric\_correction(time) ;*

*ionospheric\_correction:\_FillValue = 32767s ;*

*ionospheric\_correction:scale\_factor = 0.0001 ;*

*ionospheric\_correction:coordinates = "longitude latitude" ;*

*ionospheric\_correction:long\_name = "altimeter filtered ionospheric correction on main altimeter frequency band" ;*

*ionospheric\_correction:standard\_name = "altimeter\_range\_correction\_due\_to\_ionosphere" ;*

*ionospheric\_correction:units = "m" ;*

*int internal\_tide(time) ;*

*internal\_tide:\_FillValue = 2147483647 ;*

*internal\_tide:comment = " Version of the model is HRET\_v8.1. The following tidal frequencies are included: M2, K1, O1, S2" ;*

*internal\_tide:scale\_factor = 0.0001 ;*

*internal\_tide:source = "E. D. Zaron. Baroclinic tidal sea level from exact-repeat mission altimetry. Journal of Physical Oceanography, 49 (1): 193-210, 2019" ;*

*internal\_tide:coordinates = "longitude latitude" ;*

*internal\_tide:long\_name = "Internal tide height" ;*

*internal\_tide:units = "m" ;*

*int mean\_sea\_surface(time) ;*

*mean\_sea\_surface:\_FillValue = 2147483647 ;*

## Sentinel-3 L2P SLA Product Handbook

Issue : 2.2 - Date : 15/02/2021 - Nomenclature: SALP-MU-P-EA-23014-CLS

6

---

```
mean_sea_surface:comment = "referenced to 20 year period" ;
mean_sea_surface:scale_factor = 0.0001 ;
mean_sea_surface:source = "MSS_CNES_CLS-2015" ;
mean_sea_surface:coordinates = "longitude latitude" ;
mean_sea_surface:long_name = "mean sea surface height above reference
ellipsoid" ;
mean_sea_surface:units = "m" ;
mean_sea_surface:institution = "CLS/CNES" ;

short sea_level_anomaly(time) ;
sea_level_anomaly:_FillValue = 32767s ;
sea_level_anomaly:quality_flag = "validation_flag" ;
sea_level_anomaly:comment = "altitude of satellite (altitude) - Ku band corrected
ocean altimeter range (range) - altimeter ionospheric correction on Ku band
(ionospheric_correction) - model dry tropospheric correction (dry_tropospheric_correction_model)
- radiometer wet tropospheric correction (wet_tropospheric_correction) - sea state bias correction
in Ku band (sea_state_bias) - solid earth tide height (solid_earth_tide) - geocentric ocean tide
height (ocean_tide_height) - geocentric pole tide height (pole_tide) - dynamic atmospheric
correction (dynamic_atmospheric_correction) - internal tide model correction (internal_tide) -
mean sea surface (mean_sea_surface) - inter mission bias (inter_mission_bias)" ;
sea_level_anomaly:scale_factor = 0.0001 ;
sea_level_anomaly:coordinates = "longitude latitude" ;
sea_level_anomaly:long_name = "sea level anomaly" ;
sea_level_anomaly:standard_name = "sea_surface_height_above_sea_level" ;
sea_level_anomaly:units = "m" ;

int inter_mission_bias(time) ;
inter_mission_bias:_FillValue = 2147483647 ;
inter_mission_bias:units = "m" ;
inter_mission_bias:long_name = "bias to have consistent time series since
TOPEX/Poseidon" ;
inter_mission_bias:scale_factor = 0.0001 ;
inter_mission_bias:coordinates = "longitude latitude" ;

int altitude(time) ;
altitude:_FillValue = 2147483647 ;
altitude:comment = "Altitude of satellite above the reference ellipsoid (TOPEX)." ;
altitude:scale_factor = 0.0001 ;
altitude:coordinates = "longitude latitude" ;
altitude:add_offset = 700000. ;
altitude:long_name = "1Hz altitude of satellite" ;
altitude:standard_name = "height_above_reference_ellipsoid" ;
altitude:units = "m" ;

byte validation_flag(time) ;
```

## Sentinel-3 L2P SLA Product Handbook

Issue : 2.2 - Date : 15/02/2021 - Nomenclature: SALP-MU-P-EA-23014-CLS

7

---

```
validation_flag:_FillValue = 127b ;
validation_flag:flag_meanings = "valid_data_over_ocean rejected_data" ;
validation_flag:long_name = "validation flag" ;
validation_flag:coordinates = "longitude latitude" ;
validation_flag:flag_values = 0b, 1b ;

// global attributes:
:Conventions = "CF-1.6" ;
:cycle_number = 55LL ;
:pass_number = 541LL ;
:absolute_pass_number = 42121LL ;
:first_meas_time = "2020-03-01 20:04:48" ;
:last_meas_time = "2020-03-01 20:49:14" ;
:creator_email = "avis@altimetry.fr" ;
:cdm_data_type = "swath" ;
:references = "http://avis.altimetry.fr" ;
:Metadata_Conventions = "Unidata Dataset Discovery v1.0" ;
:institution = "CLS,CNES,EUMETSAT" ;
:creator_name = "AVISO" ;
:title = "NRT Sentinel-3A Global Ocean Along track Sea Level Anomalies L2P
products" ;
:standard_name_vocabulary = "http://cf-pcmdi.llnl.gov/documents/cf-standard-
names/standard-name-table/25/cf-standard-name-table.html" ;
:summary = "The Near Real Time Level-2P sea surface height above mean sea
surface products for Sentinel-3A mission." ;
:project = "EUMETSAT Sentinel-3 L2P/L3 marine altimetry service" ;
:platform = "Sentinel-3A" ;
:contact = "avis@altimetry.fr" ;
:source = "Sentinel-3A measurements" ;
:based_on = "Sentinel-3A NRT" ;
:creator_url = "http://avis.altimetry.fr" ;
:processing_level = "L2P" ;
:product_version = "02_10" ;
:equator_time = "2020-03-01T20:24:05.635000" ;
:equator_longitude = 24. ;
:creation_date = "2020-03-01T23:38:33" ;
:software_version = "L2PRT_SLA_EUMETSAT: 2.3.0; OCTANT: 12.18.0-20190211" ;
}
```

## 9.2. Example of 20 Hz L2P file

---

```

netcdf          global_hf_sla_l2p_stc_s3a_C0061_P0380_20200805T052402_20200805T061026
_20200922T091405 {
dimensions:
    time = 52409 ;
variables:
    double time(time) ;
        time:units = "seconds since 2000-01-01 00:00:00.0" ;
        time:long_name = "time (sec. since 2000-01-01)" ;
        time:standard_name = "time" ;
        time:calendar = "gregorian" ;
    int latitude(time) ;
        latitude:scale_factor = 1.e-06 ;
        latitude:comments = "Positive latitude is North latitude, negative latitude is South
latitude." ;
        latitude:long_name = "latitude" ;
        latitude:standard_name = "latitude" ;
        latitude:units = "degrees_north" ;
    int longitude(time) ;
        longitude:scale_factor = 1.e-06 ;
        longitude:comments = "East longitude relative to Greenwich meridian" ;
        longitude:long_name = "longitude" ;
        longitude:standard_name = "longitude" ;
        longitude:units = "degrees_east" ;
    int range(time) ;
        range:_FillValue = 2147483647 ;
        range:comment = "All instrumental corrections included, i.e. distance antenna-
COG, USO drift correction, internal path correction, Doppler correction, modeled instrumental
errors corrections and system bias." ;
        range:scale_factor = 0.0001 ;
        range:coordinates = "longitude latitude" ;
        range:add_offset = 700000. ;
        range:long_name = "corrected 20 Hz altimeter range in main altimeter frequency
band" ;
        range:standard_name = "altimeter_range" ;
        range:units = "m" ;
    short high_frequency_adjustment(time) ;
        high_frequency_adjustment:_FillValue = 32767s ;
        high_frequency_adjustment:comment = "This correction has to be subtracted from
the sea surface height. Currently not available for Sentinel-3." ;
        high_frequency_adjustment:scale_factor = 1.e-05 ;
        high_frequency_adjustment:source = "Tran, N., Vandemark, D., Zaron, E.D.,
Thibaut, P., Dibarboure, G., Picot, N. Assessing the effects of sea-state related errors on the
precision of high-rate Jason-3 altimeter sea level data. ASR (2019)." ;
        high_frequency_adjustment:coordinates = "longitude latitude" ;
        high_frequency_adjustment:long_name = "high frequency adjustment for 20 Hz
altimeter sea level data." ;
        high_frequency_adjustment:units = "m" ;
    short wet_tropospheric_correction(time) ;
        wet_tropospheric_correction:_FillValue = 32767s ;
        wet_tropospheric_correction:comment = "A wet tropospheric correction must be
added (negative value) to the instrument range to correct this range measurement for wet
tropospheric range delays of the radar pulse . The radiometer solution is used." ;
        wet_tropospheric_correction:scale_factor = 0.0001 ;
        wet_tropospheric_correction:coordinates = "longitude latitude" ;

```



## Sentinel-3 L2P SLA Product Handbook

Issue : 2.2 - Date : 15/02/2021 - Nomenclature: SALP-MU-P-EA-23014-CLS

9

---

```
wet_tropospheric_correction:long_name = "radiometer or model wet tropospheric
correction" ;
wet_tropospheric_correction:standard_name =
"altimeter_range_correction_due_to_wet_troposphere" ;
wet_tropospheric_correction:units = "m" ;
short wet_tropospheric_correction_model(time) ;
wet_tropospheric_correction_model:_FillValue = 32767s ;
wet_tropospheric_correction_model:comment = "Computed at the altimeter time-
tag from the interpolation of 2 meteorological fields that surround the altimeter time-tag. A wet
tropospheric correction must be added (negative value) to the instrument range to correct this
range measurement for wet tropospheric range delays of the radar pulse." ;
wet_tropospheric_correction_model:scale_factor = 0.0001 ;
wet_tropospheric_correction_model:source = "European Center for Medium Range
Weather Forecasting" ;
wet_tropospheric_correction_model:coordinates = "longitude latitude" ;
wet_tropospheric_correction_model:long_name = "operational ECMWF model wet
tropospheric correction" ;
wet_tropospheric_correction_model:standard_name =
"altimeter_range_correction_due_to_wet_troposphere" ;
wet_tropospheric_correction_model:units = "m" ;
wet_tropospheric_correction_model:institution = "ECMWF" ;
short dry_tropospheric_correction_model(time) ;
dry_tropospheric_correction_model:_FillValue = 32767s ;
dry_tropospheric_correction_model:comment = "Computed at the altimeter time-
tag from the interpolation of 2 meteorological fields that surround the altimeter time-tag. A dry
tropospheric correction must be added (negative value) to the instrument range to correct this
range measurement for dry tropospheric range delays of the radar pulse." ;
dry_tropospheric_correction_model:scale_factor = 0.0001 ;
dry_tropospheric_correction_model:source = "European Center for Medium Range
Weather Forecasting" ;
dry_tropospheric_correction_model:coordinates = "longitude latitude" ;
dry_tropospheric_correction_model:long_name = "operational ECMWF model dry
tropospheric correction" ;
dry_tropospheric_correction_model:standard_name =
"altimeter_range_correction_due_to_dry_troposphere" ;
dry_tropospheric_correction_model:units = "m" ;
dry_tropospheric_correction_model:institution = "ECMWF" ;
short dynamic_atmospheric_correction(time) ;
dynamic_atmospheric_correction:_FillValue = 32767s ;
dynamic_atmospheric_correction:comment = "Based on MOG2D high resolution
model forced with operational ECMWF pressure and wind speed fields for STC / with ECMWF
operational forecasts of pressure and wind speed fields for NRT. This correction is computed by
adding the high frequency fluctuations of the sea surface topography computed by MOG2D and the
low-frequency of the inverted barometer effect computed from Mean Sea Level Pressure. The cut-
period between high/low frequencies is 20 days." ;
dynamic_atmospheric_correction:scale_factor = 0.0001 ;
dynamic_atmospheric_correction:coordinates = "longitude latitude" ;
dynamic_atmospheric_correction:long_name = "dynamic atmospheric correction" ;
dynamic_atmospheric_correction:units = "m" ;
dynamic_atmospheric_correction:institution = "LEGOS/CNES/CLS" ;
short lf_inverse_barometer(time) ;
lf_inverse_barometer:_FillValue = 32767s ;
lf_inverse_barometer:comment = "Low frequency (20 days filtering) part of inverse
barometer. This correction is already included in the dynamic_atmospheric_correction." ;
lf_inverse_barometer:scale_factor = 0.0001 ;
lf_inverse_barometer:coordinates = "longitude latitude" ;
lf_inverse_barometer:long_name = "low frequency part of inverse barometer" ;
lf_inverse_barometer:units = "m" ;
```

## Sentinel-3 L2P SLA Product Handbook

Issue : 2.2 - Date : 15/02/2021 - Nomenclature: SALP-MU-P-EA-23014-CLS

10

---

```
lf_inverse_barometer:institution = "LEGOS/CNES" ;
int ocean_tide_height(time) ;
ocean_tide_height:_FillValue = 2147483647 ;
ocean_tide_height:comment = "Includes high frequency and long period ocean tide
height and the corresponding loading tide height." ;
ocean_tide_height:scale_factor = 0.0001 ;
ocean_tide_height:source = "FES2014b" ;
ocean_tide_height:coordinates = "longitude latitude" ;
ocean_tide_height:long_name = "FES model geocentric ocean tide height" ;
ocean_tide_height:standard_name =
"sea_surface_height_amplitude_due_to_geocentric_ocean_tide" ;
ocean_tide_height:units = "m" ;
ocean_tide_height:institution = "LEGOS/NOVELTIS/CNES/CLS" ;
short internal_tide(time) ;
internal_tide:_FillValue = 32767s ;
internal_tide:comment = "Version of the model is HRET_v8.1. The following tidal
frequencies are included: M2, K1, O1, S2." ;
internal_tide:scale_factor = 0.0001 ;
internal_tide:source = "E. D. Zaron. Baroclinic tidal sea level from exact-repeat
mission altimetry. Journal of Physical Oceanography, 49(1):193-210, 2019." ;
internal_tide:coordinates = "longitude latitude" ;
internal_tide:long_name = "internal tide height" ;
internal_tide:units = "m" ;
short solid_earth_tide(time) ;
solid_earth_tide:_FillValue = 32767s ;
solid_earth_tide:comment = "Calculated using Cartwright and Tayler tables and
consisting of the second and third degree constituents. The permanent tide (zero frequency) is not
included." ;
solid_earth_tide:scale_factor = 0.0001 ;
solid_earth_tide:source = "Cartwright and Edden [1973] Corrected tables of tidal
harmonics - J. Geophys. J. R. Astr. Soc., 33, 253-264." ;
solid_earth_tide:coordinates = "longitude latitude" ;
solid_earth_tide:long_name = "solid earth tide height" ;
solid_earth_tide:standard_name =
"sea_surface_height_amplitude_due_to_earth_tide" ;
solid_earth_tide:units = "m" ;
solid_earth_tide:institution = "National Institute of Oceanography (UK)" ;
short pole_tide(time) ;
pole_tide:_FillValue = 32767s ;
pole_tide:scale_factor = 0.0001 ;
pole_tide:source = "Desai, Shailen & Wahr, John & Beckley, B. (2015). Revisiting the
pole tide for and from satellite altimetry. Journal of Geodesy. 89. DOI:10.1007/s00190-015-0848-7;
J. C. Ries and S. Desai: Conventional model update for rotational deformation. In Fall AGU Meeting,
New Orleans, LA, 2017" ;
pole_tide:coordinates = "longitude latitude" ;
pole_tide:long_name = "geocentric pole tide height" ;
pole_tide:standard_name = "sea_surface_height_amplitude_due_to_pole_tide" ;
pole_tide:units = "m" ;
short sea_state_bias(time) ;
sea_state_bias:_FillValue = 32767s ;
sea_state_bias:comment = "A sea state bias correction must be added (negative
value) to the instrument range to correct this range measurement for sea state delays of the radar
pulse." ;
sea_state_bias:scale_factor = 0.0001 ;
sea_state_bias:source = "Empirical solution fitted on Jason-2 GDR_D data (Tran
2012)" ;
sea_state_bias:coordinates = "longitude latitude" ;
```

## Sentinel-3 L2P SLA Product Handbook

Issue : 2.2 - Date : 15/02/2021 - Nomenclature: SALP-MU-P-EA-23014-CLS

11

```
sea_state_bias:long_name = "sea surface height bias due to sea surface roughness
on main altimeter frequency band" ;
sea_state_bias:standard_name =
"sea_surface_height_bias_due_to_sea_surface_roughness" ;
sea_state_bias:units = "m" ;
sea_state_bias:institution = "CNES" ;
short ionospheric_correction(time) ;
ionospheric_correction:_FillValue = 32767s ;
ionospheric_correction:scale_factor = 0.0001 ;
ionospheric_correction:coordinates = "longitude latitude" ;
ionospheric_correction:long_name = "altimeter filtered ionospheric correction on
main altimeter frequency band" ;
ionospheric_correction:standard_name =
"altimeter_range_correction_due_to_ionosphere" ;
ionospheric_correction:units = "m" ;
int mean_sea_surface(time) ;
mean_sea_surface:_FillValue = 2147483647 ;
mean_sea_surface:comment = "Combined SIO/CNES-CLS-15/DTU15 mean sea
surface (referenced to 20 year period)." ;
mean_sea_surface:scale_factor = 0.0001 ;
mean_sea_surface:source = "SIO-CNESCLS15-DTU15" ;
mean_sea_surface:coordinates = "longitude latitude" ;
mean_sea_surface:long_name = "mean sea surface height above reference ellipsoid"
;
mean_sea_surface:units = "m" ;
mean_sea_surface:institution = "SIO/CNES/CLS/DTU" ;
short sea_level_anomaly(time) ;
sea_level_anomaly:_FillValue = 32767s ;
sea_level_anomaly:quality_flag = "validation_flag" ;
sea_level_anomaly:comment = "altitude of satellite (altitude) - (Ku band corrected
ocean altimeter range (range) - altimeter ionospheric correction on Ku band
(ionospheric_correction) - model dry tropospheric correction (dry_tropospheric_correction_model) -
wet tropospheric correction (wet_tropospheric_correction) - sea state bias correction in Ku band
(sea_state_bias) - solid earth tide height (solid_earth_tide) - geocentric ocean tide height
(ocean_tide_height) - geocentric pole tide height (pole_tide) - internal tide height (internal_tide)-
dynamic atmospheric correction (dynamic_atmospheric_correction) - mean sea surface
(mean_sea_surface) - inter mission bias (inter_mission_bias)" ;
sea_level_anomaly:scale_factor = 0.0001 ;
sea_level_anomaly:coordinates = "longitude latitude" ;
sea_level_anomaly:long_name = "sea level anomaly" ;
sea_level_anomaly:standard_name = "sea_surface_height_above_sea_level" ;
sea_level_anomaly:units = "m" ;
int inter_mission_bias(time) ;
inter_mission_bias:_FillValue = 2147483647 ;
inter_mission_bias:units = "m" ;
inter_mission_bias:long_name = "bias to have consistent time series since
TOPEX/Poseidon" ;
inter_mission_bias:scale_factor = 0.0001 ;
inter_mission_bias:coordinates = "longitude latitude" ;
int altitude(time) ;
altitude:_FillValue = 2147483647 ;
altitude:comment = "Altitude of satellite above the reference ellipsoid (WGS84)." ;
altitude:scale_factor = 0.0001 ;
altitude:coordinates = "longitude latitude" ;
altitude:add_offset = 700000. ;
altitude:long_name = "20 Hz altitude of satellite" ;
altitude:standard_name = "height_above_reference_ellipsoid" ;
altitude:units = "m" ;
```

## Sentinel-3 L2P SLA Product Handbook

Issue : 2.2 - Date : 15/02/2021 - Nomenclature: SALP-MU-P-EA-23014-CLS

12

---

```
byte validation_flag(time) ;
    validation_flag:_FillValue = 127b ;
    validation_flag:flag_meanings = "valid_data_over_ocean rejected_data" ;
    validation_flag:long_name = "validation flag" ;
    validation_flag:flag_values = "0, 1" ;
    validation_flag:coordinates = "longitude latitude" ;

// global attributes:
    :Conventions = "CF-1.6" ;
    :cycle_number = 61LL ;
    :pass_number = 380LL ;
    :absolute_pass_number = 46580LL ;
    :first_meas_time = "2020-08-05 05:24:02.661915" ;
    :last_meas_time = "2020-08-05 06:10:26.499938" ;
    :creator_email = "aviso@altimetry.fr" ;
    :product_version = "TBD" ;
    :cdm_data_type = "swath" ;
    :references = "http://aviso.altimetry.fr" ;
    :platform = "Sentinel-3A" ;
    :Metadata_Conventions = "Unidata Dataset Discovery v1.0" ;
    :institution = "CLS,CNES,EUMETSAT" ;
    :creator_name = "AVISO" ;
    :title = "20 Hz Short Time Critical Sentinel-3A Global Ocean Along track Sea Level
Anomalies L2P products" ;
    :standard_name_vocabulary = "http://cf-pcmdi.llnl.gov/documents/cf-standard-
names/standard-name-table/25/cf-standard-name-table.html" ;
    :summary = "The 20 Hz Short Time Critical Level-2P sea surface height above mean
sea surface products for Sentinel-3A mission." ;
    :project = "EUMETSAT Sentinel-3 L2P/L3 marine altimetry service" ;
    :source = "Sentinel-3A measurements" ;
    :contact = "aviso@altimetry.fr" ;
    :based_on = "Sentinel-3A L2 STC" ;
    :creator_url = "http://aviso.altimetry.fr" ;
    :processing_level = "L2P" ;
}
```